

<b>NIEA – Confirmation of Listings</b>	<b>28<sup>th</sup> September 2016</b>
<b>Planning Committee</b>	

<b>Linkage to Council Strategy (2015-19)</b>	
<b>Strategic Theme</b>	<b>Outcome</b>
Leadership and Champion	<ul style="list-style-type: none"> <li>• Our Elected Members will provide civic leadership to our citizens working to promote the Borough as an attractive place to live, work invest and visit.</li> </ul>
Protect the Environment in Which We Live	<ul style="list-style-type: none"> <li>• All environments in the area will benefit from pro-active decision making which protects the natural features, characteristics and integrity of the Borough.</li> </ul>
<b>Lead Officer</b>	Sharon Mulhern
<b>Cost:</b>	N/A

## **For Information**

### **1.0 Background**

- 1.1 The Department for Communities – Historic Environment Division – has written to the Council in recent months seeking input regarding the proposed listing of a variety of buildings and structures throughout the Borough as Buildings of Special Architectural or Historic Interest under Section 80(1) of the Planning Act (NI) 2011.
- 1.2 The proposed listing of three structures (see below) was presented and agreed at the Planning Committee on 25<sup>th</sup> May 2016.
- 1.3 Denise Dickson responded to NIEA on behalf of Council on 26<sup>th</sup> May 2016.
- 1.4 On 5<sup>th</sup> July 2016 the Department wrote to Council, confirming that the following three structures are now listed under the Act (see Appendix 1 attached).

<b>HB Ref No</b>	<b>Building</b>	<b>Listed Grade</b>
HB05/01/004	White Arch, including abutments to former bridge, opposite 172 Garron Road, Glenariff, Ballymena, Co. Antrim.	B2
HB05/04/043	Careymill Bridge, Carey Mill, Ballycastle, Co. Antrim.	B2
HB05/04/041	Milestone (Mile Marker) outside 119 Cushendall Road, Ballyvoy, Ballycastle.	B2

## **2.0 Recommendation**

2.1 **IT IS RECOMMENDED** that Members note the confirmed listings as detailed above.

RECEIVED  
05 JUL 2016  
CAUSEWAY COAST AND GLENS  
BOROUGH COUNCIL



FOURTEENTH ADDITION TO THE LIST OF BUILDINGS OF SPECIAL  
ARCHITECTURAL OR HISTORIC INTEREST  
IN THE CAUSEWAY COAST AND GLENS BOROUGH COUNCIL

Department for Communities  
Lighthouse Building  
1 Cromac Place  
Gasworks Business Park  
Ormeau Road  
Belfast  
BT7 2JB

Dated 01/07/2016

HISTORIC BUILDINGS LIST NUMBER 3773

NOTE: Further Additions to the list relating to this Council may be issued at a future date.

DSU433

**SCHEDULE**

**14<sup>th</sup> ADDITION TO THE LIST OF BUILDINGS OF SPECIAL ARCHITECTURAL OR HISTORIC INTEREST IN THE CAUSEWAY COAST AND GLENS BOROUGH COUNCIL**

HB Ref. Number	OS Map Numbers 1:2,500 or 1:10,000	Irish Grid Ref.	Building	Date Listed	Grade	Description and Evaluation	Date of Erection
HB05/G1/004	35/2NW	D2560 2479	White Arch including Abutments to former bridge opposite 172 Garron Road Glenariff Ballymena Co Antrim BT44		B2	This bridge is on the line of a 2½ mile long narrow-gauge mineral railway opened by the Glenariff Iron Ore & Harbour Company in 1873 to convey ore mined at Cloghcor, in the upper reaches of Glenariff, to Milltown Pier, the remnants of which remain off-shore to the north of the abutments. From here the ore was loaded on to ships for export to Britain for smelting. This line has the distinction of being the first 3ft (narrow) gauge line in Ireland. Although its span is long gone, the abutments of this structure are a good example of a highly-skewed railway bridge and comprise original, unaltered fabric. Despite their utilitarian function, they display architectural embellishment, notably in the arch on its seaward side. The bridge's plan form is unusual in that it has an accessible space behind its seaward abutment. The partial survival of the former track bed on both sides enhances its prominent setting along the Coast Road. The bridge is of local historical interest because of its association with the earliest narrow-gauge railway in Ireland, and it has group value with the nearby Glenariff Mining Company cottages (HB05/G1/006A & B).	1860 - 1879

Further information on these records can be accessed on the historic buildings database at [www.communities-ni.gov.uk](http://www.communities-ni.gov.uk)

PLANNING ACT (NORTHERN IRELAND) 2011

STATUTORY LIST OF BUILDINGS OF SPECIAL ARCHITECTURAL OR HISTORIC INTEREST

WHEREAS

1. by section 80 of the Planning Act (Northern Ireland) 2011 the Department for Communities (hereinafter called "the Department") is required to compile lists of buildings of special architectural or historic interest;
2. it appears to the Department that the buildings described in the attached Schedule are buildings of special architectural or historic interest;
3. the Department has consulted with the Historic Buildings Council and Causeway Coast and Glens Borough Council.

NOW THEREFORE the Department in exercise of the powers conferred on it by section 80 of the Planning Act (Northern Ireland) 2011 and of every other power enabling it in that behalf hereby includes on the list of buildings of special architectural or historic interest the building/s set out in the attached schedule.

Dated 01/07/2016

  
Senior Officer for the Department for Communities

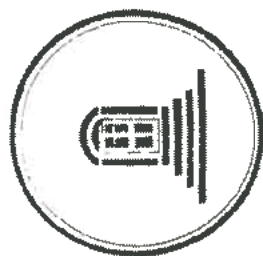
NOTE Subsection (7) of the said section 80 provides that the following shall be treated as part of the listed building:-

- a. any object or structure within the curtilage of the building and fixed to the building;
- b. any object or structure within the curtilage of the building which, although not fixed to the building, forms part of the land and has done so since before 1 October 1973.

RECEIVED

05 JUL 2016

CAUSEWAY COAST AND GLENS  
BOROUGH COUNCIL



TWENTY SECOND ADDITION TO THE LIST OF BUILDINGS OF SPECIAL  
ARCHITECTURAL OR HISTORIC INTEREST  
IN THE CAUSEWAY COAST AND GLENS BOROUGH COUNCIL

Department for Communities  
Lighthouse Building  
1 Cromac Place  
Gasworks Business Park  
Ormeau Road  
Belfast  
BT7 2JB

Dated 01/07/2016

HISTORIC BUILDINGS LIST NUMBER 3781

NOTE: Further Additions to the list relating to this Council may be issued at a future date.

## SCHEDULE

### 22<sup>nd</sup> ADDITION TO THE LIST OF BUILDINGS OF SPECIAL ARCHITECTURAL OR HISTORIC INTEREST IN THE CAUSEWAY COAST AND GLENS BOROUGH COUNCIL

HB Ref. Number	OS Map Numbers 1:2,500 or 1:10,000	Irish Grid Ref.	Building	Date Listed	Grade	Description and Evaluation	Date of Erection
HB05/04/043	09/09NE	D1408 4059	Careymill Bridge Carey Mill Ballycastle Co. Antrim		B2	An early 19th C twin-arched masonry road bridge over the Carey River just east of Ballycastle on the Carey Mill Road which runs between the main A2 Cushendall-Ballycastle Road to the north and the Churchfield Road to the south. It takes its name from the corn mill immediately downstream on the left bank. Much of the bridge's original historic fabric and detailing survives intact. It is constructed of randomly-sized, roughly-squared sandstone brought to courses with angled cutwaters at the up and downstream ends of the pier. The two arches are of equal size and of segmental profile, with finely-dressed sandstone voussoirs. Despite the parapets being coped with concrete and concrete footings being added to the abutments and pier, the bridge is of local and historical interest particularly with its association with the former corn mill.	1800 - 1819

Further information on these records can be accessed on the historic buildings database at [www.communities-ni.gov.uk](http://www.communities-ni.gov.uk)

PLANNING ACT (NORTHERN IRELAND) 2011


STATUTORY LIST OF BUILDINGS OF SPECIAL ARCHITECTURAL OR HISTORIC INTEREST

WHEREAS

1. by section 80 of the Planning Act (Northern Ireland) 2011 the Department for Communities (hereinafter called "the Department") is required to compile lists of buildings of special architectural or historic interest;
2. it appears to the Department that the buildings described in the attached Schedule are buildings of special architectural or historic interest;
3. the Department has consulted with the Historic Buildings Council and Causeway Coast and Glens Borough Council.

NOW THEREFORE the Department in exercise of the powers conferred on it by section 80 of the Planning Act (Northern Ireland) 2011 and of every other power enabling it in that behalf hereby includes on the list of buildings of special architectural or historic interest the building/s set out in the attached schedule.

Dated 01/07/2016

  
Senior Officer for the Department for Communities

NOTE Subsection (7) of the said section 80 provides that the following shall be treated as part of the listed building:-

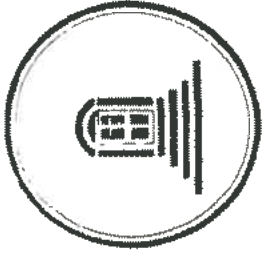
- a. any object or structure within the curtilage of the building and fixed to the building;
- b. any object or structure within the curtilage of the building which, although not fixed to the building, forms part of the land and has done so since before 1 October 1973.



RECEIVED

05 JUL 2016

CAUSEWAY COAST AND GLENS  
BOROUGH COUNCIL



**TWENTY FIRST ADDITION TO THE LIST OF BUILDINGS OF SPECIAL  
ARCHITECTURAL OR HISTORIC INTEREST  
IN THE CAUSEWAY COAST AND GLENS BOROUGH COUNCIL**

Department for Communities  
Lighthouse Building  
1 Cromac Place  
Gasworks Business Park  
Ormeau Road  
Belfast  
BT7 2JB

Dated 01/07/2016

HISTORIC BUILDINGS LIST NUMBER 3780

NOTE: Further Additions to the list relating to this Council may be issued at a future date.

## SCHEDULE

### 21<sup>st</sup> ADDITION TO THE LIST OF BUILDINGS OF SPECIAL ARCHITECTURAL OR HISTORIC INTEREST IN THE CAUSEWAY COAST AND GLENS BOROUGH COUNCIL

HB Ref. Number	OS Map Numbers 1:2,500 or 1:10,000	Irish Grid Ref.	Building	Date Listed	Grade	Description and Evaluation	Date of Erection
HB05/04/041	09/10NW	D1601 4022	Milestone (Mile Marker) Outside 119 Cushendall Road Ballyvoy Ballycastle Co. Antrim BT54 6PS		B2	A freestanding late 19th/early 20th C cast-iron milestone on the main A2 road between Cushendall and Ballycastle. This milestone is typical of the many which once dotted the province's roads at regular intervals. Most have succumbed to road widening, traffic impacts and theft, and this example is now a rare survivor, being one of only two recorded ones along the A2 in Moyle (the other is HB05/04/037 with which this record has group value). Because of the variations in mileage, each post was a unique casting. The legend on its side cants were configured to indicate the mileage to the next main settlement to be encountered by the road user. However, the principal factor determining its position was the whole-mile distance from Belfast (as measured from the former G.P.O. in Royal Avenue). This post's setting is therefore a crucial factor in understanding why it is located where it is. The fact that the distances to the nearest settlements are shown not only in miles but also in one-eighth and one-quarter mile divisions reflects the much slower modes of transport - on foot and by horse - in bygone days. Despite this post being partially buried in the surrounding tarmac due to road resurfacing, it is of local and historical interest.	1900 - 1919

PLANNING ACT (NORTHERN IRELAND) 2011


STATUTORY LIST OF BUILDINGS OF SPECIAL ARCHITECTURAL OR HISTORIC INTEREST

WHEREAS

1. by section 80 of the Planning Act (Northern Ireland) 2011 the Department for Communities (hereinafter called "the Department") is required to compile lists of buildings of special architectural or historic interest;
2. it appears to the Department that the buildings described in the attached Schedule are buildings of special architectural or historic interest;
3. the Department has consulted with the Historic Buildings Council and Causeway Coast and Glens Borough Council.

NOW THEREFORE the Department in exercise of the powers conferred on it by section 80 of the Planning Act (Northern Ireland) 2011 and of every other power enabling it in that behalf hereby includes on the list of buildings of special architectural or historic interest the building/s set out in the attached schedule.

Dated 01/07/2016

  
Senior Officer for the Department for Communities

NOTE Subsection (7) of the said section 80 provides that the following shall be treated as part of the listed building:-

- a. any object or structure within the curtilage of the building and fixed to the building;
- b. any object or structure within the curtilage of the building which, although not fixed to the building, forms part of the land and has done so since before 1 October 1973.