

Laura Crawford

From: Geraldine Conwell [REDACTED]
Sent: 24 October 2023 22:04
To: Planning
Subject: Objections to Magheramore Windfarm
Attachments: dungiven mair.docx; dungiven fionn.docx; dungiven gc.docx; dungiven mc.docx; dungiven PAT.docx

Please find attached objections on behalf of the Conwell family

Subject: OBJECTION to Magheramore Windfarm – Application Ref: LA01/2019/0922/F

OBJECTION to Magheramore Windfarm – Application Ref: LA01/2019/0922/F

I object outright to the above application due to the adverse impact it will have on character of Dungiven and surrounding areas, the Sperrins AONB, Banagher Glen Nature Reserve and Dam, throughout the Roe Valley Basin, and the A6 and Glenshane; and historical sites and tourism in the area. I am only learning of the application just now and it's damaging impacts, primarily due to the lack of visualisations provided by the applicant demonstrating the true impact the windfarm will have on the area.



NO - to windfarms on our Sperrins landscapes



NO - to renewables that cause damage to our historical sites and heritage

I support the Planners recommendations to Refuse this application.

Name: Mairead Conwell

Address: 22 Aughabrack Rd Donemanagh



ReplyReply to allForward

Laura Crawford

From: Geraldine Conwell [REDACTED]
Sent: 24 October 2023 22:04
To: Planning
Subject: Objections to Magheramore Windfarm
Attachments: dungiven mair.docx; dungiven fionn.docx; dungiven gc.docx; dungiven mc.docx; dungiven PAT.docx

Please find attached objections on behalf of the Conwell family

Subject: OBJECTION to Magheramore Windfarm – Application Ref: LA01/2019/0922/F

OBJECTION to Magheramore Windfarm – Application Ref: LA01/2019/0922/F

I object outright to the above application due to the adverse impact it will have on character of Dungiven and surrounding areas, the Sperrins AONB, Banagher Glen Nature Reserve and Dam, throughout the Roe Valley Basin, and the A6 and Glenshane; and historical sites and tourism in the area. I am only learning of the application just now and it's damaging impacts, primarily due to the lack of visualisations provided by the applicant demonstrating the true impact the windfarm will have on the area.



NO - to windfarms on our Sperrins landscapes



NO - to renewables that cause damage to our historical sites and heritage

I support the Planners recommendations to Refuse this application.

Name: Fionnuala Conwell

Address: 22 Aughabrack Rd Donemanagh



ReplyReply to allForward

Laura Crawford

From: Geraldine Conwell [REDACTED]
Sent: 24 October 2023 22:04
To: Planning
Subject: Objections to Magheramore Windfarm
Attachments: dungiven mair.docx; dungiven fionn.docx; dungiven gc.docx; dungiven mc.docx; dungiven PAT.docx

Please find attached objections on behalf of the Conwell family

Subject: OBJECTION to Magheramore Windfarm – Application Ref: LA01/2019/0922/F

OBJECTION to Magheramore Windfarm – Application Ref: LA01/2019/0922/F

I object outright to the above application due to the adverse impact it will have on character of Dungiven and surrounding areas, the Sperrins AONB, Banagher Glen Nature Reserve and Dam, throughout the Roe Valley Basin, and the A6 and Glenshane; and historical sites and tourism in the area. I am only learning of the application just now and it's damaging impacts, primarily due to the lack of visualisations provided by the applicant demonstrating the true impact the windfarm will have on the area.



NO - to windfarms on our Sperrins landscapes



NO - to renewables that cause damage to our historical sites and heritage

I support the Planners recommendations to Refuse this application.

Name: Geraldine Conwell

Address: 22 Aughabrack Rd Donemanagh



ReplyReply to allForward

Laura Crawford

From: Geraldine Conwell [REDACTED]
Sent: 24 October 2023 22:04
To: Planning
Subject: Objections to Magheramore Windfarm
Attachments: dungiven mair.docx; dungiven fionn.docx; dungiven gc.docx; dungiven mc.docx; dungiven PAT.docx

Please find attached objections on behalf of the Conwell family

Subject: OBJECTION to Magheramore Windfarm – Application Ref: LA01/2019/0922/F

OBJECTION to Magheramore Windfarm – Application Ref: LA01/2019/0922/F

I object outright to the above application due to the adverse impact it will have on character of Dungiven and surrounding areas, the Sperrins AONB, Banagher Glen Nature Reserve and Dam, throughout the Roe Valley Basin, and the A6 and Glenshane; and historical sites and tourism in the area. I am only learning of the application just now and it's damaging impacts, primarily due to the lack of visualisations provided by the applicant demonstrating the true impact the windfarm will have on the area.



NO - to windfarms on our Sperrins landscapes



NO - to renewables that cause damage to our historical sites and heritage

I support the Planners recommendations to Refuse this application.

Name: Michael Conwell

Address: 22 Aughabrack Rd Donemanagh



ReplyReply to allForward

Laura Crawford

From: Geraldine Conwell <[REDACTED]>
Sent: 24 October 2023 22:04
To: Planning
Subject: Objections to Magheramore Windfarm
Attachments: dungiven mair.docx; dungiven fionn.docx; dungiven gc.docx; dungiven mc.docx; dungiven PAT.docx

Please find attached objections on behalf of the Conwell family

Subject: OBJECTION to Magheramore Windfarm – Application Ref: LA01/2019/0922/F

OBJECTION to Magheramore Windfarm – Application Ref: LA01/2019/0922/F

I object outright to the above application due to the adverse impact it will have on character of Dungiven and surrounding areas, the Sperrins AONB, Banagher Glen Nature Reserve and Dam, throughout the Roe Valley Basin, and the A6 and Glenshane; and historical sites and tourism in the area. I am only learning of the application just now and it's damaging impacts, primarily due to the lack of visualisations provided by the applicant demonstrating the true impact the windfarm will have on the area.



NO - to windfarms on our Sperrins landscapes



NO - to renewables that cause damage to our historical sites and heritage

I support the Planners recommendations to Refuse this application.

Name: PATRICK Conwell

Address: 22 AUGHBARACK Rd Donemanagh



ReplyReply to allForward

Laura Crawford

From: [REDACTED]
Sent: 24 October 2023 22:09
To: Planning
Subject: OBJECTION to Magheramore Windfarm – Application Ref: LA01/2019/0922/F

OBJECTION to Magheramore Windfarm – Application Ref: LA01/2019/0922/F

I object outright to the above application due to the adverse impact it will have on character of Dungiven and surrounding areas, the Sperrins AONB, Banagher Glen Nature Reserve and Dam, throughout the Roe Valley Basin, and the A6 and Glenshane; and heritage sites and tourism in the area. I am only learning of the application just now and it's damaging impacts, primarily due to the lack of visualisations provided by the applicant demonstrating the true impact the windfarm will have.

NO - to renewables that will cause damage to sensitive and important landscapes, historical sites and heritage 😞

I support the Planners recommendations to REFUSE this application.

Chris Sloan

704 Feeny Road
Feeny
Co. L/Derry
BT47 4SU

Drumcovitt House
704 Feeny Road
Feeny
Co. L'Derry
BT47 4SU

Tel: +44 (0) 28 7778 1224

Mobile: [REDACTED]

drumcovitt.feeny@btinternet.com

www.drumcovitt.com

<https://virtualvisitr.com/panoramas/Drumcovitt-House/tour-c.html>



Discover the Sperrins and Make it Yours!

Laura Crawford

From: [REDACTED]
Sent: 24 October 2023 22:10
To: Planning
Subject: OBJECTION to Magheramore Windfarm – Application Ref: LA01/2019/0922/F

OBJECTION to Magheramore Windfarm – Application Ref: LA01/2019/0922/F

I object outright to the above application due to the adverse impact it will have on character of Dungiven and surrounding areas, the Sperrins AONB, Banagher Glen Nature Reserve and Dam, throughout the Roe Valley Basin, and the A6 and Glenshane; and heritage sites and tourism in the area. I am only learning of the application just now and it's damaging impacts, primarily due to the lack of visualisations provided by the applicant demonstrating the true impact the windfarm will have.

NO - to renewables that will cause damage to sensitive and important landscapes, historical sites and heritage 😞

I support the Planners recommendations to REFUSE this application.

James Sloan

704 Feeny Road
Feeny
Co. L/Derry
BT47 4SU

Drumcovitt House
704 Feeny Road
Feeny
Co. L'Derry
BT47 4SU

Tel: +44 (0) 28 7778 1224

Mobile: [REDACTED]

drumcovitt.feeny@btinternet.com

www.drumcovitt.com

<https://virtualvisitr.com/panoramas/Drumcovitt-House/tour-c.html>



Discover the Sperrins and Make it Yours!

Laura Crawford

From: eugene kerlin [REDACTED]
Sent: 24 October 2023 22:10
To: Planning
Subject: OBJECTION to Magheramore Windfarm – Application Ref: LA01/2019/0922/F

OBJECTION to Magheramore Windfarm – Application Ref: LA01/2019/0922/F

I object outright to the above application due to the adverse impact it will have on character of Dungiven and surrounding areas, the Sperrins AONB, Banagher Glen Nature Reserve and Dam, throughout the Roe Valley Basin, and the A6 and Glenshane; and historical sites and tourism in the area. I am only learning of the application just now and it's damaging impacts, primarily due to the lack of visualisations provided by the applicant demonstrating the true impact the windfarm will have on the area.

NO - to windfarms on our Sperrins landscapes 😞

NO - to renewables that cause damage to our historical sites and heritage 😞

I support the Planners recommendations to Refuse this application.

Name: Eugene Kerlin

Address: 6 Aughabrack Rd, Plumbridge, Omagh Co Tyrone BT798AT

Laura Crawford

From: [REDACTED]
Sent: 24 October 2023 22:11
To: Planning
Subject: OBJECTION to Magheramore Windfarm – Application Ref: LA01/2019/0922/F

OBJECTION to Magheramore Windfarm – Application Ref: LA01/2019/0922/F

I object outright to the above application due to the adverse impact it will have on character of Dungiven and surrounding areas, the Sperrins AONB, Banagher Glen Nature Reserve and Dam, throughout the Roe Valley Basin, and the A6 and Glenshane; and heritage sites and tourism in the area. I am only learning of the application just now and it's damaging impacts, primarily due to the lack of visualisations provided by the applicant demonstrating the true impact the windfarm will have.

NO - to renewables that will cause damage to sensitive and important landscapes, historical sites and heritage 😞

I support the Planners recommendations to REFUSE this application.

Anna Sloan

704 Feeny Road
Feeny
Co.L/Derry
BT47 4SU

Drumcovitt House
704 Feeny Road
Feeny
Co. L'Derry
BT47 4SU

Tel: +44 (0) 28 7778 1224

Mobile: [REDACTED]

drumcovitt.feeny@btinternet.com

www.drumcovitt.com

<https://virtualvisitr.com/panoramas/Drumcovitt-House/tour-c.html>



Discover the Sperrins and Make it Yours!

Laura Crawford

From: Fionnuala Conwell [REDACTED]
Sent: 24 October 2023 22:12
To: Planning
Subject: OBJECTION to Magheramore Windfarm – Application Ref: LA01/2019/0922/F

OBJECTION to Magheramore Windfarm – Application Ref: LA01/2019/0922/F

I object outright to the above application due to the adverse impact it will have on character of Dungiven and surrounding areas, the Sperrins AONB, Banagher Glen Nature Reserve and Dam, throughout the Roe Valley Basin, and the A6 and Glenshane; and historical sites and tourism in the area. I am only learning of the application just now and it's damaging impacts, primarily due to the lack of visualisations provided by the applicant demonstrating the true impact the windfarm will have on the area.

NO - to windfarms on our Sperrins landscapes 😞

NO - to renewables that cause damage to our historical sites and heritage 😞

I support the Planners recommendations to Refuse this application.

Name: Fionnuala Moran

Address: 3 Brownhill Park. Strabane. BT820JF

Sent from [Outlook for Android](#)

Dear Sir/Madam

OBJECTION to Magheramore Windfarm – Application Ref: LA01/2019/0922/F


I object outright to the above application due to the adverse impact it will have on character of Dungiven and surrounding areas, the Sperrins AONB, Banagher Glen Nature Reserve and Dam, throughout the Roe Valley Basin, and the A6 and Glenshane; and historical sites and tourism in the area. I am only learning of the application just now and it's damaging impacts, primarily due to the lack of visualisations provided by the applicant demonstrating the true impact the windfarm will have on the area.

NO - to windfarms on our Sperrin's landscapes

NO - to renewables that cause damage to our historical sites and heritage

I support the Planners recommendations to Refuse this application.

Signed


Resident of the Sperrin's AONB.

14A Derryroyd Lane,
Draperstown
BT45 7EX

Laura Crawford

From: Kevin Moran [REDACTED]
Sent: 24 October 2023 22:14
To: Planning
Subject: OBJECTION to Magheramore Windfarm – Application Ref: LA01/2019/0922/F

I object outright to the above application due to the adverse impact it will have on character of Dungiven and surrounding areas, the Sperrins AONB, Banagher Glen Nature Reserve and Dam, throughout the Roe Valley Basin, and the A6 and Glenshane; and historical sites and tourism in the area. I am only learning of the application just now and it's damaging impacts, primarily due to the lack of visualisations provided by the applicant demonstrating the true impact the windfarm will have on the area.

NO - to windfarms on our Sperrins landscapes 😞

NO - to renewables that cause damage to our historical sites and heritage 😞

I support the Planners recommendations to Refuse this application.

Name: Kevin Moran

Address: 3 Brownhill Park. Strabane. BT820JF

From: [REDACTED]
Sent: 24 October 2023 22:24
To: Planning
Subject: Objection to Magheramore Windfarm ref LA01/2019/0922/F

OBJECTION to Magheramore Windfarm – Application Ref: LA01/2019/0922/F

I object to the above application due to the adverse impact it will have on Dungiven and surrounding areas, the Sperrins AONB, Banagher Glen and Dam, The Glenshane, and throughout the Roe Valley Basin; and historical sites and tourism in an area. I am only learning of the application just now and its impact, primarily due to the lack of visualisations provided by the applicant demonstrating the true impact the windfarm will have on the area.

I hope that my concerns, as detailed below, and those of others being expressed just now, will be given due and proper/ equal consideration.

My concerns are regarding the huge adverse impact the proposed development will have on:

1. Dungiven - it's character and setting - Teeavan Hill where the proposed development is sited, is the southern backdrop for the whole of Dungiven.
2. Key heritage features such as Dungiven Castle, Standing Stone, and Banagher Old Church, various archaeological monuments and stone circles, and Glor Dhun Geimhin Heritage Trail, (all of these are also identified as Tourism assets).
3. The Sperrins AONB - the tops of the blades of the proposed wind turbines will be 420 to 460m AOD, higher than most of the immediately surrounding mountains (390-407m AOD) and thus the windfarm will become the key dominant visual feature in the area, destroying and upsetting the current natural composition of Sperrins, and damaging the overall high scenic quality.
4. The proposal (with tops of blades at 420 to 460m AOD) will dominate and compete with Benbradagh, the highest and most striking landmark in the wider area, whose ridgeline is 410m AOD rising to 465m at its summit.
5. The whole south elevation/ edge of the Roe Valley Basin, visible for miles, offering wide sweeping views of the proposed windfarm - all of which have not been properly assessed. The tops of the blades of the proposed turbines will be 420 to 460m AOD, higher than the immediately surrounding Sperrin mountains. The windfarm will become the key dominant visual feature and detract from the current high scenic quality of the southern 'elevation' of the whole Roe Valley Basin and other key landmarks.
6. Main A6 route linking the east and west of the province -a main artery for tourism and links to NorthWest/ Donegal etc - especially the wide sweeping views when travelling westwards over The Glenshane.
7. Impact on views along the whole of the Ballyquin Road - Teeavan Hill is essentially the end vista when driving from Limavady.... and this road the Roe Valley Scenic (Loop) Drive.
8. Banagher Glen (Dam) Nature Reserve and walks – ice throw and noise – on a key and hugely popular amenity and leisure/ walking/ cycling area for locals and visitors from all over. The proximity of the turbines to the footpath (sometimes as little as 290m in places) will deter people from using and enjoying to use this key, highly accessible publicly-owned leisure and amenity space and will have consequences of health outcomes and social isolation.
9. Knock-on effect the proposal will have on tourism in the area and the employment and important form of diversified income this provides for this rural area.. (there is approx 420+ tourism bedspaces within a 4.5mile radius of Dungiven - a testament to the high regard and value with which the scenery and heritage in the area is

held). Tourism and Leisure in the area has expanded dramatically since the covid pandemic, and has HUGE further potential. The developer has not submitted anything by way of an objective Tourism Impact Assessment, instead putting the onus on Planners and the community to provide an objective assessment. (For note - adverse visual impact on the Sperrins AONB as impacting Tourism Assets and potential growth of same was cited as a determining factor in PAC Report ref: 2018/C007: Draperstown/ Broughderg).

10. Lack of objective detail/ assessment regarding economic impacts and benefit - thus impossible to make any true assessment regarding the figures. Impossible to fully weigh up economic impacts to the town without inclusion of a Tourist Impact Assessment.

11. No assessment of cumulative impact showing inclusion of Althahullion and Glenconway windfarm, the largest in N.Ireland.

12. Impact on North Sperrins Scenic Drive which lists Banagher Glen and Dungiven as key stopping points.

13. Impact on key walking routes - the Ulster Way, and Banagher Glen, Dam and Forest. Evidence indicates walkers are "sensitive" to and avoid walking in areas where there are turbines. (This was deemed as "likely to detract from the outdoor recreation experience" and "significantly compromise the value of the affected part of the (Sperrins) AONB as a TA (Tourism Asset) and thus be contrary to Policy TSM 8, in PAC Report ref: 2018/C007: Draperstown/ Broughderg).

14. Potential risks and impact on Banagher Dam reservoir as the primary source of fresh water provision for the whole of the Northwest (no consideration has been given to micro-particle cast-off from the blades nor oil dispersal/ leakage being thrown from such close and a high level).

I support the Planners recommendations to REFUSE this application.

Name: Denise Bryson

Address: 9 Lisnamuck Hill
Maghera

Sent from my iPhone

From: [REDACTED]
Sent: 24 October 2023 22:28
To: Planning
Subject: OBJECTION to Magheramore Windfarm - Application Ref: LA01/2019/0922/F

OBJECTION to Magheramore Windfarm – Application Ref: LA01/2019/0922/F

I object to the above application due to the adverse impact it will have on Dungiven and surrounding areas, the Sperrins AONB, Banagher Glen and Dam, The Glenshane, and throughout the Roe Valley Basin; and historical sites and tourism in an area. I am only learning of the application just now and it's impact, primarily due to the lack of visualisations provided by the applicant demonstrating the true impact the windfarm will have on the area.

We operate three self-catering cottages near Feeny – Drumcovitt Barn (the address is given below). These have been providing accommodation to many, many visitors from far and wide to the local area for nearly thirty years. Myself and my partner have been operating the cottages for twenty years next year. In all the time I have been welcoming guests, I can confirm that I am unaware of a single guest who has decided to visit this area to see any of the windfarms already in existence. They are simply not a tourist attraction. Moreover, the majority of our guests are drawn here to the natural beauty we are so lucky to have surrounding us and I believe this windfarm will be detrimental to this draw and visitor numbers will be effected. We live in, and maintain, a listed building - Drumcovitt House (the address is given below), the upkeep of which is in part met by the income from these cottages. Our ability to preserve Drumcovitt House and its history and place in the local area will be adversely impacted by this windfarm and the impact it will have on our guest numbers. I object to this proposal in the strongest possible terms.

I hope that my concerns, as outlined above and detailed below, and those of others being expressed just now, will be given due and proper/ equal consideration.

My concerns are regarding the huge adverse impact the proposed development will have on:

1. Dungiven - it's character and setting - Teeavan Hill where the proposed development is sited, is the southern backdrop for the whole of Dungiven.
2. Key heritage features such as Dungiven Castle, Standing Stone, and Banagher Old Church, various archaeological monuments and stone circles, and Glor Dhun Geimhin Heritage Trail, (all of these are also identified as Tourism assets).
3. The Sperrins AONB - the tops of the blades of the proposed wind turbines will be 420 to 460m AOD, higher than most of the immediately surrounding mountains (390-407m AOD) and thus the windfarm will become the key dominant visual feature in the area, destroying and upsetting the current natural composition of Sperrins, and damaging the overall high scenic quality.
4. The proposal (with tops of blades at 420 to 460m AOD) will dominate and compete with Benbradagh, the highest and most striking landmark in the wider area, whose ridgeline is 410m AOD rising to 465m at its summit.
5. The whole south elevation/ edge of the Roe Valley Basin, visible for miles, offering wide sweeping views of the proposed windfarm - all of which have not been properly assessed. The tops of the blades of the proposed turbines will be 420 to 460m AOD, higher than the immediately surrounding Sperrin mountains. The windfarm will become the key dominant visual feature and detract from the current high scenic quality of the southern 'elevation' of the whole Roe Valley Basin and other key landmarks.
6. Main A6 route linking the east and west of the province -a main artery for tourism and links to NorthWest/ Donegal etc - especially the wide sweeping views when travelling westwards over The Glenshane.
7. Impact on views along the whole of the Ballyquin Road - Teeavan Hill is essentially the end vista when driving from Limavady.... and this road the Roe Valley Scenic (Loop) Drive.

8. Banagher Glen (Dam) Nature Reserve and walks – ice throw and noise – on a key and hugely popular amenity and leisure/ walking/ cycling area for locals and visitors from all over. The proximity of the turbines to the footpath (sometimes as little as 290m in places) will deter people from using and enjoying to use this key, highly accessible publicly-owned leisure and amenity space and will have consequences of health outcomes and social isolation.
9. Knock-on effect the proposal will have on tourism in the area and the employment and important form of diversified income this provides for this rural area.. (there is approx 420+ tourism bedspaces within a 4.5mile radius of Dungiven - a testament to the high regard and value with which the scenery and heritage in the area is held). Tourism and Leisure in the area has expanded dramatically since the covid pandemic, and has HUGE further potential.The developer has not submitted anything by way of an objective Tourism Impact Assessment, instead putting the onus on Planners and the community to provide an objective assessment. (For note - adverse visual impact on the Sperrins AONB as impacting Tourism Assets and potential growth of same was cited as a determining factor in PAC Report ref: 2018/C007: Draperstown/ Broughderg).
10. Lack of objective detail/ assessment regarding economic impacts and benefit - thus impossible to make any true assessment regarding the figures. Impossible to fully weigh up economic impacts to the town without inclusion of a Tourist Impact Assessment.
11. No assessment of cumulative impact showing inclusion of Althahullion and Glenconway windfarm, the largest in N.Ireland.
12. Impact on North Sperrins Scenic Drive which lists Banagher Glen and Dungiven as key stopping points.
13. Impact on key walking routes - the Ulster Way, and Banagher Glen, Dam and Forest. Evidence indicates walkers are “sensitive” to and avoid walking in areas where there are turbines. (This was deemed as “likely to detract from the outdoor recreation experience” and “significantly compromise the value of the affected part of the (Sperrins) AONB as a TA (Tourism Asset) and thus be contrary to Policy TSM 8, in PAC Report ref: 2018/C007: Draperstown/ Broughderg).
14. Potential risks and impact on Banagher Dam reservoir as the primary source of fresh water provision for the whole of the Northwest (no consideration has been given to micro-particle cast-off from the blades nor oil dispersal/ leakage being thrown from such close and a high level).

I support the Planners recommendations to REFUSE this application.

Sarah Wallis

704 Feeny Road
Feeny
Co L/Derry
BT47 4SU

Drumcovitt House
704 Feeny Road
Feeny
Co. L'Derry
BT47 4SU

Tel: +44 (0) 28 7778 1224

Mobile: [REDACTED]
drumcovitt.feeny@btinternet.com

www.drumcovitt.com

<https://virtualvisitr.com/panoramas/Drumcovitt-House/tour-c.html>



Discover the Sperrins and Make it Yours!

Laura Crawford

From: Ann [REDACTED]
Sent: 24 October 2023 22:32
To: Planning
Subject: Re. Application Ref: LA01/2019/0922/F - Magheramore windfarm.

I object outright to the above application due to the adverse impact it will have on Dungiven, surrounding areas and throughout the Roe Basin. I am only learning of the application just now and it's impact, primarily due to the lack of visualisations provided by the applicant demonstrating the impact the windfarm will have on the area. My concerns are regarding the huge adverse impact the proposed development will have on: -

1. Dungiven and its setting/ Teeavan Hill is the southerly backdrop.
2. On the hugely popular Banagher Glen Nature Reserve which is a key and hugely popular amenity and leisure/ walking/ cycling area for locals and visitors from all over.
3. On key heritage features such as Dungiven Castle, Standing Stone, and Banagher Old Church, various megalithic tombs and stone circles.
4. Knock on effect the proposal will have on tourism in the area and the employment and important form of diversified income this provides for this rural area.. (there is approx 350 tourism bedspaces within a 4.5mile radius of Dungiven - a testament to the high regard and value with which the scenery and heritage in the area is held). Tourism and Leisure in the area has expanded dramatically since the covid pandemic, and has HUGE further potential).
5. Impact on whole of Roe Valley Basin, which offers wide sweeping views of the proposed windfarm which have not been properly assessed - the tops of the blades of the proposed wind turbines will be 420 to 460m above sea level, higher than most of the immediately surrounding Sperrins mountains (Benbradagh ridgeline is 410m above sea level rising to 465m at its summit) - the windfarm will become the key dominant visual feature in the area and detract from the high scenic quality of the southern elevation of the whole Roe Basin.
6. Impact on the Sperrins - the tops of the blades of the proposed wind turbines will be 420 to 460m above sea level, higher than most of the immediate surrounding Sperrins mountains (Benbradagh ridgeline is 410m above sea level rising to 465m at its summit) and the windfarm will become the key dominant visual feature in the area and detract from its high scenic quality of the Sperrins.
7. Impact on Roe valley Scenic Loop Drive - Teeavan Hill is essentially the end vista viewed from along the whole of the Ballyquinn Road when driving from Limavady to Dungiven on this popular route.
8. Impact on North Sperrins Scenic Drive which lists Banagher Glen and Dungiven as key stopping points.
9. The proximity of the 150m tall turbines to Banagher Glen Dam walk footpath (sometimes as little as 290m in places) will undoubtedly deter and result in many people avoiding and ceasing to use this key, hugely popular, highly accessible publicly-owned leisure and amenity space (wheelchair friendly, benches placed at regular intervals for older and younger! walkers), and will undoubtedly have knock-on consequences of negatively impacting health outcomes and increasing social isolation (both of which the government is keen to reduce in rural areas).
10. Potential risks and impact on the reservoir as the primary source of fresh water provision for the whole of the Northwest (no consideration has been given to micro-particle cast-off from the blades nor oil dispersal/ leakage being thrown from such close and a high level)..

11. No assessment of cumulative impact showing inclusion of Althahullion and Glenconway windfarm, the largest in N.Ireland.

12. Adverse visual impact on main A6 route linking the east and west of the province, a main artery for tourism and link though to NorthWest/ Donegal etc

Name: Ann Atkinson

Address: 24 corradinna road Omagh Co Tyrone

Postcode BT78 5BN

Laura Crawford

From: Ann [REDACTED]
Sent: 24 October 2023 22:33
To: Planning
Subject: Fwd: Re. Application Ref: LA01/2019/0922/F - Magheramore windfarm.

----- Forwarded message -----

From: Ann [REDACTED]
Date: Tue, 24 Oct 2023 at 22:31
Subject: Re. Application Ref: LA01/2019/0922/F - Magheramore windfarm.
To: <planning@causewaycoastandglens.gov.uk>

I object outright to the above application due to the adverse impact it will have on Dungiven, surrounding areas and throughout the Roe Basin. I am only learning of the application just now and it's impact, primarily due to the lack of visualisations provided by the applicant demonstrating the impact the windfarm will have on the area. My concerns are regarding the huge adverse impact the proposed development will have on: -

1. Dungiven and its setting/ Teeavan Hill is the southerly backdrop.
2. On the hugely popular Banagher Glen Nature Reserve which is a key and hugely popular amenity and leisure/ walking/ cycling area for locals and visitors from all over.
3. On key heritage features such as Dungiven Castle, Standing Stone, and Banagher Old Church, various megalithic tombs and stone circles.
4. Knock on effect the proposal will have on tourism in the area and the employment and important form of diversified income this provides for this rural area.. (there is approx 350 tourism bedspaces within a 4.5mile radius of Dungiven - a testament to the high regard and value with which the scenery and heritage in the area is held). Tourism and Leisure in the area has expanded dramatically since the covid pandemic, and has HUGE further potential).
5. Impact on whole of Roe Valley Basin, which offers wide sweeping views of the proposed windfarm which have not been properly assessed - the tops of the blades of the proposed wind turbines will be 420 to 460m above sea level, higher than most of the immediately surrounding Sperrins mountains (Benbradagh ridgeline is 410m above sea level rising to 465m at its summit) - the windfarm will become the key dominant visual feature in the area and detract from the high scenic quality of the southern elevation of the whole Roe Basin.
6. Impact on the Sperrins - the tops of the blades of the proposed wind turbines will be 420 to 460m above sea level, higher than most of the immediate surrounding Sperrins mountains (Benbradagh ridgeline is 410m above sea level rising to 465m at its summit) and the windfarm will become the key dominant visual feature in the area and detract from its high scenic quality of the Sperrins.
7. Impact on Roe valley Scenic Loop Drive - Teeavan Hill is essentially the end vista viewed from along the whole of the Ballyquinn Road when driving from Limavady to Dungiven on this popular route.
8. Impact on North Sperrins Scenic Drive which lists Banagher Glen and Dungiven as key stopping points.

9. The proximity of the 150m tall turbines to Banagher Glen Dam walk footpath (sometimes as little as 290m in places) will undoubtedly deter and result in many people avoiding and ceasing to use this key, hugely popular, highly accessible publicly-owned leisure and amenity space (wheelchair friendly, benches placed at regular intervals for older and younger! walkers), and will undoubtedly have knock-on consequences of negatively impacting health outcomes and increasing social isolation (both of which the government is keen to reduce in rural areas).

10. Potential risks and impact on the reservoir as the primary source of fresh water provision for the whole of the Northwest (no consideration has been given to micro-particle cast-off from the blades nor oil dispersal/ leakage being thrown from such close and a high level)..

11. No assessment of cumulative impact showing inclusion of Althahullion and Glenconway windfarm, the largest in N.Ireland.

12. Adverse visual impact on main A6 route linking the east and west of the province, a main artery for tourism and link though to NorthWest/ Donegal etc

Name: Darragh Atkinson

Address: 24 corradinna road Omagh Co Tyrone

Postcode BT78 5BN

Laura Crawford

From: Ann [REDACTED]
Sent: 24 October 2023 22:34
To: Planning
Subject: Re: Re. Application Ref: LA01/2019/0922/F - Magheramore windfarm.

On Tue, 24 Oct 2023 at 22:31, Ann [REDACTED] wrote:

I object outright to the above application due to the adverse impact it will have on Dungiven, surrounding areas and throughout the Roe Basin. I am only learning of the application just now and it's impact, primarily due to the lack of visualisations provided by the applicant demonstrating the impact the windfarm will have on the area. My concerns are regarding the huge adverse impact the proposed development will have on: -

1. Dungiven and its setting/ Teeavan Hill is the southerly backdrop.
2. On the hugely popular Banagher Glen Nature Reserve which is a key and hugely popular amenity and leisure/ walking/ cycling area for locals and visitors from all over.
3. On key heritage features such as Dungiven Castle, Standing Stone, and Banagher Old Church, various megalithic tombs and stone circles.
4. Knock on effect the proposal will have on tourism in the area and the employment and important form of diversified income this provides for this rural area.. (there is approx 350 tourism bedspaces within a 4.5mile radius of Dungiven - a testament to the high regard and value with which the scenery and heritage in the area is held). Tourism and Leisure in the area has expanded dramatically since the covid pandemic, and has HUGE further potential).
5. Impact on whole of Roe Valley Basin, which offers wide sweeping views of the proposed windfarm which have not been properly assessed - the tops of the blades of the proposed wind turbines will be 420 to 460m above sea level, higher than most of the immediately surrounding Sperrins mountains (Benbradagh ridgeline is 410m above sea level rising to 465m at its summit) - the windfarm will become the key dominant visual feature in the area and detract from the high scenic quality of the southern elevation of the whole Roe Basin.
6. Impact on the Sperrins - the tops of the blades of the proposed wind turbines will be 420 to 460m above sea level, higher than most of the immediate surrounding Sperrins mountains (Benbradagh ridgeline is 410m above sea level rising to 465m at its summit) and the windfarm will become the key dominant visual feature in the area and detract from its high scenic quality of the Sperrins.
7. Impact on Roe valley Scenic Loop Drive - Teeavan Hill is essentially the end vista viewed from along the whole of the Ballyquinn Road when driving from Limavady to Dungiven on this popular route.
8. Impact on North Sperrins Scenic Drive which lists Banagher Glen and Dungiven as key stopping points.
9. The proximity of the 150m tall turbines to Banagher Glen Dam walk footpath (sometimes as little as 290m in places) will undoubtedly deter and result in many people avoiding and ceasing to use this key, hugely popular, highly accessible publicly-owned leisure and amenity space (wheelchair friendly, benches placed at regular intervals for older and younger! walkers), and will undoubtedly have knock-on consequences of negatively impacting health outcomes and increasing social isolation (both of which the government is keen to reduce in rural areas).

10. Potential risks and impact on the reservoir as the primary source of fresh water provision for the whole of the Northwest (no consideration has been given to micro-particle cast-off from the blades nor oil dispersal/ leakage being thrown from such close and a high level)..

11. No assessment of cumulative impact showing inclusion of Althahullion and Glenconway windfarm, the largest in N.Ireland.

12. Adverse visual impact on main A6 route linking the east and west of the province, a main artery for tourism and link though to NorthWest/ Donegal etc

Name: Ann Atkinson

Address: 24 corradinna road Omagh Co Tyrone

Postcode BT78 5BN

Laura Crawford

From: Ann [REDACTED]
Sent: 24 October 2023 22:38
To: Planning
Subject: Re. Application Ref: LA01/2019/0922/F - Magheramore windfarm.

I object outright to the above application due to the adverse impact it will have on Dungiven, surrounding areas and throughout the Roe Basin. I am only learning of the application just now and it's impact, primarily due to the lack of visualisations provided by the applicant demonstrating the impact the windfarm will have on the area. My concerns are regarding the huge adverse impact the proposed development will have on: -

1. Dungiven and its setting/ Teeavan Hill is the southerly backdrop.
2. On the hugely popular Banagher Glen Nature Reserve which is a key and hugely popular amenity and leisure/ walking/ cycling area for locals and visitors from all over.
3. On key heritage features such as Dungiven Castle, Standing Stone, and Banagher Old Church, various megalithic tombs and stone circles.
4. Knock on effect the proposal will have on tourism in the area and the employment and important form of diversified income this provides for this rural area.. (there is approx 350 tourism bedspaces within a 4.5mile radius of Dungiven - a testament to the high regard and value with which the scenery and heritage in the area is held). Tourism and Leisure in the area has expanded dramatically since the covid pandemic, and has HUGE further potential).
5. Impact on whole of Roe Valley Basin, which offers wide sweeping views of the proposed windfarm which have not been properly assessed - the tops of the blades of the proposed wind turbines will be 420 to 460m above sea level, higher than most of the immediately surrounding Sperrins mountains (Benbradagh ridgeline is 410m above sea level rising to 465m at its summit) - the windfarm will become the key dominant visual feature in the area and detract from the high scenic quality of the southern elevation of the whole Roe Basin.
6. Impact on the Sperrins - the tops of the blades of the proposed wind turbines will be 420 to 460m above sea level, higher than most of the immediate surrounding Sperrins mountains (Benbradagh ridgeline is 410m above sea level rising to 465m at its summit) and the windfarm will become the key dominant visual feature in the area and detract from its high scenic quality of the Sperrins.
7. Impact on Roe valley Scenic Loop Drive - Teeavan Hill is essentially the end vista viewed from along the whole of the Ballyquinn Road when driving from Limavady to Dungiven on this popular route.
8. Impact on North Sperrins Scenic Drive which lists Banagher Glen and Dungiven as key stopping points.
9. The proximity of the 150m tall turbines to Banagher Glen Dam walk footpath (sometimes as little as 290m in places) will undoubtedly deter and result in many people avoiding and ceasing to use this key, hugely popular, highly accessible publicly-owned leisure and amenity space (wheelchair friendly, benches placed at regular intervals for older and younger! walkers), and will undoubtedly have knock-on consequences of negatively impacting health outcomes and increasing social isolation (both of which the government is keen to reduce in rural areas).
10. Potential risks and impact on the reservoir as the primary source of fresh water provision for the whole of the Northwest (no consideration has been given to micro-particle cast-off from the blades nor oil dispersal/ leakage being thrown from such close and a high level)..

11. No assessment of cumulative impact showing inclusion of Althahullion and Glenconway windfarm, the largest in N.Ireland.

12. Adverse visual impact on main A6 route linking the east and west of the province, a main artery for tourism and link though to NorthWest/ Donegal etc

Name: Paul Atkinson

Address: 24 corradinna road Omagh Co tyrone

Postcode BT78 5BN

Laura Crawford

From: Ann Murphy [REDACTED]
Sent: 24 October 2023 22:39
To: Planning
Subject: Fw: Urgent planning objection

Sent from Yahoo Mail for iPhone

Begin forwarded message:

On Tuesday, October 24, 2023, 5:50 pm, [REDACTED] wrote:

----- Original message -----

From: [REDACTED]
Date: 24/10/2023 16:03 (GMT+00:00)
To: planning@causewaycoastandglens.gov.uk
Subject: Urgent planning objection

Re. Application Ref: LA01/2019/0922/F - Magheramore windfarm.

I wish to object outright to the above application due to the adverse impact this will have on Dungiven, surrounding areas and throughout the Roe Basin. I am only learning of the application just now and it's impact, primarily due to the lack of visualisations provided by the applicant demonstrating the impact the windfarm will have on the area. My concerns are regarding the huge adverse impact the proposed development will have on: -

1. Dungiven and its setting/ Teeavan Hill is the southerly backdrop.
2. On the hugely popular Banagher Glen Nature Reserve which is a key and hugely popular amenity and leisure/ walking/ cycling area for locals and visitors from all over.
3. On key heritage features such as Dungiven Castle, Standing Stone, and Banagher Old Church, various megalithic tombs and stone circles.
4. Knock on effect the proposal will have on tourism in the area, employment and diversified income this provides for this rural area.(there is approx 350 tourism bedspaces within a 4.5mile radius of Dungiven - a testament to the high regard and value with which the scenery and heritage in the area is held). Tourism and Leisure in the area has expanded dramatically since the covid pandemic, and has HUGE further potential).
5. Impact on whole of Roe Valley Basin, which offers wide sweeping views of the proposed windfarm which have not been properly assessed - the tops of the blades of the proposed wind turbines will be 420 to 460m above sea level, higher than most of the immediately surrounding Sperrins mountains (Benbradagh ridgeline is 410m above sea level rising to 465m at its summit) - the windfarm will become the key dominant visual feature in the area and detract from the high scenic quality of the southern elevation of the whole Roe Basin.
6. Impact on the Sperrin's - the tops of the blades of the proposed wind turbines will be 420 to 460m above sea level, higher than most of the immediate surrounding Sperrins mountains (Benbradagh ridgeline is 410m above sea level rising to 465m at its summit) and the windfarm will

become the key dominant visual feature in the area and detract from its high scenic quality of the Sperrins.

7. Impact on Roe valley Scenic Loop Drive - Teeavan Hill is essentially the end vista viewed from along the whole of the Ballyquinn Road when driving from Limavady to Dungiven on this popular route.

8. Impact on North Sperrins Scenic Drive which lists Banagher Glen and Dungiven as key stopping points.

9. The proximity of the 150m tall turbines to Banagher Glen Dam walk footpath (sometimes as little as 290m in places) will undoubtedly deter and result in many people avoiding and ceasing to use this key, hugely popular, highly accessible publicly-owned leisure and amenity space (wheelchair friendly, benches placed at regular intervals for older and younger! walkers), and will undoubtedly have knock-on consequences of negatively impacting health outcomes and increasing social isolation (both of which the government is keen to reduce in rural areas). I walk here on a regular basis primarily because of its beauty and unspoilt countryside. Furthermore the noise from large turbines is excessive and can be detrimental to locals if exposed to this low frequency on a regular basis.

10. Potential risks and impact on the reservoir as the primary source of fresh water provision for the whole of the Northwest (no consideration has been given to micro-particle cast-off from the blades nor oil dispersal/ leakage being thrown from such close and a high level)..

11. No assessment of cumulative impact showing inclusion of Althahullion and Glenconway windfarm, the largest in N.Ireland.

12. Adverse visual impact on main A6 route linking the east and west of the province, a main artery for tourism and link though to North West/ Donegal etc

Personally speaking I feel wind farms reduce landscape value, kill birds and compromise wildlife habitat. We choose to walk in areas where the scenery, wild landscapes and an unspoilt environment provide refuge from the stresses and strains of everyday life, whilst promoting physical, mental and emotional wellbeing.

Furthermore research shows electricity from turbines is unreliable and there are issues with storage options if any at all. Wind is an intermittent and unpredictable source of energy. Additionally there is no evidence that increasing the number of windfarms will actually reduce CO2 emissions.

Banagher/Magheramore/Dungiven is not a guinea pig for large companies to exploit, for their own financial gains to the detriment of its inhabitants. Only a few farmers will benefit from this, not the wider community!!!

Name: Ann Murphy

Address: 25 Carnanbane Road

Dungiven

Bt47 4sr

Laura Crawford

From: Ann [REDACTED]
Sent: 24 October 2023 22:41
To: Planning
Subject: Re. Application Ref: LA01/2019/0922/F - Magheramore windfarm

I object outright to the above application due to the adverse impact it will have on Dungiven, surrounding areas and throughout the Roe Basin. I am only learning of the application just now and it's impact, primarily due to the lack of visualisations provided by the applicant demonstrating the impact the windfarm will have on the area. My concerns are regarding the huge adverse impact the proposed development will have on: -

1. Dungiven and its setting/ Teeavan Hill is the southerly backdrop.
2. On the hugely popular Banagher Glen Nature Reserve which is a key and hugely popular amenity and leisure/ walking/ cycling area for locals and visitors from all over.
3. On key heritage features such as Dungiven Castle, Standing Stone, and Banagher Old Church, various megalithic tombs and stone circles.
4. Knock on effect the proposal will have on tourism in the area and the employment and important form of diversified income this provides for this rural area.. (there is approx 350 tourism bedspaces within a 4.5mile radius of Dungiven - a testament to the high regard and value with which the scenery and heritage in the area is held). Tourism and Leisure in the area has expanded dramatically since the covid pandemic, and has HUGE further potential).
5. Impact on whole of Roe Valley Basin, which offers wide sweeping views of the proposed windfarm which have not been properly assessed - the tops of the blades of the proposed wind turbines will be 420 to 460m above sea level, higher than most of the immediately surrounding Sperrins mountains (Benbradagh ridgeline is 410m above sea level rising to 465m at its summit) - the windfarm will become the key dominant visual feature in the area and detract from the high scenic quality of the southern elevation of the whole Roe Basin.
6. Impact on the Sperrins - the tops of the blades of the proposed wind turbines will be 420 to 460m above sea level, higher than most of the immediate surrounding Sperrins mountains (Benbradagh ridgeline is 410m above sea level rising to 465m at its summit) and the windfarm will become the key dominant visual feature in the area and detract from its high scenic quality of the Sperrins.
7. Impact on Roe valley Scenic Loop Drive - Teeavan Hill is essentially the end vista viewed from along the whole of the Ballyquinn Road when driving from Limavady to Dungiven on this popular route.
8. Impact on North Sperrins Scenic Drive which lists Banagher Glen and Dungiven as key stopping points.
9. The proximity of the 150m tall turbines to Banagher Glen Dam walk footpath (sometimes as little as 290m in places) will undoubtedly deter and result in many people avoiding and ceasing to use this key, hugely popular, highly accessible publicly-owned leisure and amenity space (wheelchair friendly, benches placed at regular intervals for older and younger! walkers), and will undoubtedly have knock-on consequences of negatively impacting health outcomes and increasing social isolation (both of which the government is keen to reduce in rural areas).
10. Potential risks and impact on the reservoir as the primary source of fresh water provision for the whole of the Northwest (no consideration has been given to micro-particle cast-off from the blades nor oil dispersal/ leakage being thrown from such close and a high level)..

11. No assessment of cumulative impact showing inclusion of Althahullion and Glenconway windfarm, the largest in N.Ireland.

12. Adverse visual impact on main A6 route linking the east and west of the province, a main artery for tourism and link though to NorthWest/ Donegal etc

Name: Julia Mc Brien

Address: 24 Corradinna road Omagh

Postcode BT78 5BN

Laura Crawford

From: ANDREA JOHNSTON [REDACTED]
Sent: 24 October 2023 22:42
To: Planning
Cc: [REDACTED]
Subject: Fwd: Fw: OBJECTION to Magheramore Windfarm – Application Ref: LA01/2019/0922/F

----- Original Message -----

From: "ANDREA JOHNSTON" [REDACTED]
To: "planning@causewaycoastandglens.gov.uk" <planning@causewaycoastandglens.gov.uk>
Sent: Tuesday, 24 Oct, 23 At 22:34
Subject: Fwd: Fw: OBJECTION to Magheramore Windfarm – Application Ref: LA01/2019/0922/F

Subject: Fw: OBJECTION to Magheramore Windfarm – Application Ref: LA01/2019/0922/F

OBJECTION to Magheramore Windfarm – Application Ref: LA01/2019/0922/F

I object outright to the above application due to the adverse impact it will have on character of Dungiven and surrounding areas, the Sperrins AONB, Banagher Glen Nature Reserve and Dam, throughout the Roe Valley Basin, and the A6 and Glenshane; and historical sites and tourism in the area. I am only learning of the application just now and it's damaging impacts, primarily due to the lack of visualisations provided by the applicant demonstrating the true impact the windfarm will have on the area.

NO - to windfarms on our Sperrins landscapes 😞

NO - to renewables that cause damage to our historical sites and heritage 😞

I support the Planners recommendations to Refuse this application.

Name: Andrea Johnston

Address: 29 Aghabrack Road Donemana BT82 0SW

Laura Crawford

From: Ann [REDACTED]
Sent: 24 October 2023 22:44
To: Planning
Subject: Re. Application Ref: LA01/2019/0922/F - Magheramore windfarm

I object outright to the above application due to the adverse impact it will have on Dungiven, surrounding areas and throughout the Roe Basin. I am only learning of the application just now and it's impact, primarily due to the lack of visualisations provided by the applicant demonstrating the impact the windfarm will have on the area. My concerns are regarding the huge adverse impact the proposed development will have on: -

1. Dungiven and its setting/ Teeavan Hill is the southerly backdrop.
2. On the hugely popular Banagher Glen Nature Reserve which is a key and hugely popular amenity and leisure/ walking/ cycling area for locals and visitors from all over.
3. On key heritage features such as Dungiven Castle, Standing Stone, and Banagher Old Church, various megalithic tombs and stone circles.
4. Knock on effect the proposal will have on tourism in the area and the employment and important form of diversified income this provides for this rural area.. (there is approx 350 tourism bedspaces within a 4.5mile radius of Dungiven - a testament to the high regard and value with which the scenery and heritage in the area is held). Tourism and Leisure in the area has expanded dramatically since the covid pandemic, and has HUGE further potential).
5. Impact on whole of Roe Valley Basin, which offers wide sweeping views of the proposed windfarm which have not been properly assessed - the tops of the blades of the proposed wind turbines will be 420 to 460m above sea level, higher than most of the immediately surrounding Sperrins mountains (Benbradagh ridgeline is 410m above sea level rising to 465m at its summit) - the windfarm will become the key dominant visual feature in the area and detract from the high scenic quality of the southern elevation of the whole Roe Basin.
6. Impact on the Sperrins - the tops of the blades of the proposed wind turbines will be 420 to 460m above sea level, higher than most of the immediate surrounding Sperrins mountains (Benbradagh ridgeline is 410m above sea level rising to 465m at its summit) and the windfarm will become the key dominant visual feature in the area and detract from its high scenic quality of the Sperrins.
7. Impact on Roe valley Scenic Loop Drive - Teeavan Hill is essentially the end vista viewed from along the whole of the Ballyquinn Road when driving from Limavady to Dungiven on this popular route.
8. Impact on North Sperrins Scenic Drive which lists Banagher Glen and Dungiven as key stopping points.
9. The proximity of the 150m tall turbines to Banagher Glen Dam walk footpath (sometimes as little as 290m in places) will undoubtedly deter and result in many people avoiding and ceasing to use this key, hugely popular, highly accessible publicly-owned leisure and amenity space (wheelchair friendly, benches placed at regular intervals for older and younger! walkers), and will undoubtedly have knock-on consequences of negatively impacting health outcomes and increasing social isolation (both of which the government is keen to reduce in rural areas).
10. Potential risks and impact on the reservoir as the primary source of fresh water provision for the whole of the Northwest (no consideration has been given to micro-particle cast-off from the blades nor oil dispersal/ leakage being thrown from such close and a high level)..

11. No assessment of cumulative impact showing inclusion of Althahullion and Glenconway windfarm, the largest in N.Ireland.

12. Adverse visual impact on main A6 route linking the east and west of the province, a main artery for tourism and link though to NorthWest/ Donegal etc

Name: Darragh Atkinson

Address: 24 corradinna road Omagh Co Tyrone

Postcode BT78 5BN

Laura Crawford

From: ANDREA JOHNSTON [REDACTED]
Sent: 24 October 2023 22:47
To: Planning
Cc: [REDACTED]
Subject: Fwd: Fw: OBJECTION to Magheramore Windfarm – Application Ref: LA01/2019/0922/F

--

----- Original Message -----

From: "ANDREA JOHNSTON" [REDACTED]
To: "planning@causewaycoastandglens.gov.uk" <planning@causewaycoastandglens.gov.uk>
Sent: Tuesday, 24 Oct, 23 At 22:34
Subject: Fwd: Fw: OBJECTION to Magheramore Windfarm – Application Ref: LA01/2019/0922/F

Subject: Fw: OBJECTION to Magheramore Windfarm – Application Ref: LA01/2019/0922/F

OBJECTION to Magheramore Windfarm – Application Ref: LA01/2019/0922/F

I object outright to the above application due to the adverse impact it will have on character of Dungiven and surrounding areas, the Sperrins AONB, Banagher Glen Nature Reserve and Dam, throughout the Roe Valley Basin, and the A6 and Glenshane; and historical sites and tourism in the area. I am only learning of the application just now and it's damaging impacts, primarily due to the lack of visualisations provided by the applicant demonstrating the true impact the windfarm will have on the area.

NO - to windfarms on our Sperrins landscapes 😞

NO - to renewables that cause damage to our historical sites and heritage 😞

I support the Planners recommendations to Refuse this application.

Name: Claire Johnston

Address: 46 Narrowboat Wharf, Rodley, Leeds Ls13 1RE

Laura Crawford

From: [REDACTED]
Sent: 24 October 2023 22:47
To: Planning
Subject: Letter of Objection

Application Ref: LA01/2019/0922/F - Magheramore windfarm.

I object outright to the above application due to the adverse impact it will have on Dungiven, surrounding areas and throughout the Roe Basin. I am only learning of the application just now and it's impact, primarily due to the lack of visualisations provided by the applicant demonstrating the impact the windfarm will have on the area. My concerns are regarding the huge adverse impact the proposed development will have on: -

1. Dungiven and its setting/ Teeavan Hill is the southerly backdrop.
2. On the hugely popular Banagher Glen Nature Reserve which is a key and hugely popular amenity and leisure/ walking/ cycling area for locals and visitors from all over.
3. On key heritage features such as Dungiven Castle, Standing Stone, and Banagher Old Church, various megalithic tombs and stone circles.
4. Knock on effect the proposal will have on tourism in the area and the employment and important form of diversified income this provides for this rural area.. (there is approx 350 tourism bedspaces within a 4.5mile radius of Dungiven - a testament to the high regard and value with which the scenery and heritage in the area is held). Tourism and Leisure in the area has expanded dramatically since the covid pandemic, and has HUGE further potential).
5. Impact on whole of Roe Valley Basin, which offers wide sweeping views of the proposed windfarm which have not been properly assessed - the tops of the blades of the proposed wind turbines will be 420 to 460m above sea level, higher than most of the immediately surrounding Sperrins mountains (Benbradagh ridgeline is 410m above sea level rising to 465m at its summit) - the windfarm will become the key dominant visual feature in the area and detract from the high scenic quality of the southern elevation of the whole Roe Basin.
6. Impact on the Sperrins - the tops of the blades of the proposed wind turbines will be 420 to 460m above sea level, higher than most of the immediate surrounding Sperrins mountains (Benbradagh ridgeline is 410m above sea level rising to 465m at its summit) and the windfarm will become the key dominant visual feature in the area and detract from its high scenic quality of the Sperrins.
7. Impact on Roe valley Scenic Loop Drive - Teeavan Hill is essentially the end vista viewed from along the whole of the Ballyquinn Road when driving from Limavady to Dungiven on this popular route.
8. Impact on North Sperrins Scenic Drive which lists Banagher Glen and Dungiven as key stopping points.
9. The proximity of the 150m tall turbines to Banagher Glen Dam walk footpath (sometimes as little as 290m in places) will undoubtedly deter and result in many people avoiding and ceasing to use this key, hugely popular, highly accessible publicly-owned leisure and amenity space (wheelchair friendly, benches placed at regular intervals for older and younger! walkers), and will undoubtedly have knock-on consequences of negatively impacting health outcomes and increasing social isolation (both of which the government is keen to reduce in rural areas).
10. Potential risks and impact on the reservoir as the primary source of fresh water provision for the whole of the Northwest (no consideration has been given to micro-particle cast-off from the blades nor oil dispersal/ leakage being thrown from such close and a high level)..

11. No assessment of cumulative impact showing inclusion of Althahullion and Glenconway windfarm, the largest in N.Ireland.

12. Adverse visual impact on main A6 route linking the east and west of the province, a main artery for tourism and link though to NorthWest/ Donegal etc

Name: Flynn Antoin Kerlin

Address: 6 Aughabrack Road, Plumbridge

Postcode Bt79 8AT

Laura Crawford

From: ANDREA JOHNSTON [REDACTED]
Sent: 24 October 2023 22:51
To: Planning
Cc: [REDACTED]
Subject: Fwd: Fw: OBJECTION to Magheramore Windfarm – Application Ref: LA01/2019/0922/F

----- Original Message -----

From: "ANDREA JOHNSTON" [REDACTED]
To: "planning@causewaycoastandglens.gov.uk" <planning@causewaycoastandglens.gov.uk>
Sent: Tuesday, 24 Oct, 23 At 22:34
Subject: Fwd: Fw: OBJECTION to Magheramore Windfarm – Application Ref: LA01/2019/0922/F

Subject: Fw: OBJECTION to Magheramore Windfarm – Application Ref: LA01/2019/0922/F

OBJECTION to Magheramore Windfarm – Application Ref: LA01/2019/0922/F

I object outright to the above application due to the adverse impact it will have on character of Dungiven and surrounding areas, the Sperrins AONB, Banagher Glen Nature Reserve and Dam, throughout the Roe Valley Basin, and the A6 and Glenshane; and historical sites and tourism in the area. I am only learning of the application just now and it's damaging impacts, primarily due to the lack of visualisations provided by the applicant demonstrating the true impact the windfarm will have on the area.

NO - to windfarms on our Sperrins landscapes 😞

NO - to renewables that cause damage to our historical sites and heritage 😞

I support the Planners recommendations to Refuse this application.

Name: Amanda Braden

Address: 35 Omagh Road Drumquin BT78 4QY

Laura Crawford

From: Ann Murphy [REDACTED]
Sent: 24 October 2023 22:53
To: Planning
Subject: Fw: Email 03_Magheramore Windfarm_Longer Objection email for sending- ***
Please get objections in today.. absolute cut off time 10.30 am tomorrow

[Sent from Yahoo Mail for iPhone](#)

Begin forwarded message:

On Tuesday, October 24, 2023, 6:42 pm, Save Benbradagh [REDACTED]

Instructions below - it will only take 2 minutes:-

These need to go in this afternoon / today to be seen and uploaded onto Portal.... (although absolute cut off time is 10.30 am tomorrow).

Do it now it will only take 2 minutes..

Send in an objection for each and every member of your family, all ages are allowed. You can use the same email address for multiple sendings, just give correct name and address at bottom of each email each time.

Please circulate this email to all your colleagues, family and friends, and ask them to object (+ their families) and to keep passing this email on.

1. Send email to: planning@causewaycoastandglens.gov.uk

2. Subject: OBJECTION to Magheramore Windfarm – Application Ref: LA01/2019/0922/F

3. Copy and paste text below: (make sure you add your name and address at the bottom)... and then press Send

OBJECTION to Magheramore Windfarm – Application Ref: LA01/2019/0922/F

I object to the above application due to the adverse impact it will have on Dungiven and surrounding areas, the Sperrins AONB, Banagher Glen and Dam, The Glenshane, and throughout the Roe Valley Basin; and historical sites and tourism in an area. I am only learning of the application just now and it's impact, primarily due to the lack of visualisations provided by the applicant demonstrating the true impact the windfarm will have on the area.

I hope that my concerns, as detailed below, and those of others being expressed just now, will be given due and proper/ equal consideration.

My concerns are regarding the huge adverse impact the proposed development will have on:

1. Dungiven - it's character and setting - Teeavan Hill where the proposed development is sited, is the southern backdrop for the whole of Dungiven.
2. Key heritage features such as Dungiven Castle, Standing Stone, and Banagher Old Church, various archaeological monuments and stone circles, and Glor Dhun Geimhin Heritage Trail, (all of these are also identified as Tourism assets).
3. The Sperrins AONB - the tops of the blades of the proposed wind turbines will be 420 to 460m AOD, higher than most of the immediately surrounding mountains (390-407m AOD) and thus the windfarm will become the key dominant visual feature in the area, destroying and upsetting the current natural composition of Sperrins, and damaging the overall high scenic quality.
4. The proposal (with tops of blades at 420 to 460m AOD) will dominate and compete with Benbradagh, the highest and most striking landmark in the wider area, whose ridgeline is 410m AOD rising to 465m at its summit.
5. The whole south elevation/ edge of the Roe Valley Basin, visible for miles, offering wide sweeping views of the proposed windfarm - all of which have not been properly assessed. The tops of the blades of the proposed turbines will be 420 to 460m AOD, higher than the immediately surrounding Sperrin mountains. The windfarm will become the key dominant visual feature and detract from the current high scenic quality of the southern 'elevation' of the whole Roe Valley Basin and other key landmarks.
6. Main A6 route linking the east and west of the province -a main artery for tourism and links to NorthWest/ Donegal etc - especially the wide sweeping views when travelling westwards over The Glenshane.
7. Impact on views along the whole of the Ballyquin Road - Teeavan Hill is essentially the end vista when driving from Limavady.... and this road the Roe Valley Scenic (Loop) Drive.
8. Banagher Glen (Dam) Nature Reserve and walks – ice throw and noise – on a key and hugely popular amenity and leisure/ walking/ cycling area for locals and visitors from all over. The proximity of the turbines to the footpath (sometimes as little as 290m in places) will deter people from using and enjoying to use this key, highly accessible publicly-owned leisure and amenity space and will have consequences of health outcomes and social isolation.
9. Knock-on effect the proposal will have on tourism in the area and the employment and important form of diversified income this provides for this rural area.. (there is approx 420+ tourism bedspaces within a 4.5mile radius of Dungiven - a testament to the high regard and value with which the scenery and heritage in the area is held). Tourism and Leisure in the area has expanded dramatically since the covid pandemic, and has HUGE further potential.The developer has not submitted anything by way of an objective Tourism Impact Assessment, instead putting the onus on Planners and the community to provide an objective assessment. (For note - adverse visual impact on the Sperrins AONB as impacting Tourism Assets and potential growth of same was cited as a determining factor in PAC Report ref: 2018/C007: Draperstown/ Broughderg).

10. Lack of objective detail/ assessment regarding economic impacts and benefit - thus impossible to make any true assessment regarding the figures. Impossible to fully weigh up economic impacts to the town without inclusion of a Tourist Impact Assessment.
11. No assessment of cumulative impact showing inclusion of Althahullion and Glenconway windfarm, the largest in N.Ireland.
12. Impact on North Sperrins Scenic Drive which lists Banagher Glen and Dungiven as key stopping points.
13. Impact on key walking routes - the Ulster Way, and Banagher Glen, Dam and Forest. Evidence indicates walkers are “sensitive” to and avoid walking in areas where there are turbines. (This was deemed as “likely to detract from the outdoor recreation experience” and “significantly compromise the value of the affected part of the (Sperrins) AONB as a TA (Tourism Asset) and thus be contrary to Policy TSM 8, in PAC Report ref: 2018/C007: Draperstown/ Broughderg).
14. Potential risks and impact on Banagher Dam reservoir as the primary source provision for the whole of the Northwest (no consideration has been given to micro-particle cast-off from the blades nor oil dispersal/ leakage being thrown from such close and a high level).

I support the Planners recommendations to REFUSE this application.

Name:

Address:

Laura Crawford

From: ANDREA JOHNSTON [REDACTED]
Sent: 24 October 2023 22:55
To: Planning
Subject: Fwd: Fw: OBJECTION to Magheramore Windfarm – Application Ref: LA01/2019/0922/F

----- Original Message -----

From: "ANDREA JOHNSTON" [REDACTED]
To: "planning@causewaycoastandglens.gov.uk" <planning@causewaycoastandglens.gov.uk>
Sent: Tuesday, 24 Oct, 23 At 22:34
Subject: Fwd: Fw: OBJECTION to Magheramore Windfarm – Application Ref: LA01/2019/0922/F

Subject: Fw: OBJECTION to Magheramore Windfarm – Application Ref: LA01/2019/0922/F

OBJECTION to Magheramore Windfarm – Application Ref: LA01/2019/0922/F

I object outright to the above application due to the adverse impact it will have on character of Dungiven and surrounding areas, the Sperrins AONB, Banagher Glen Nature Reserve and Dam, throughout the Roe Valley Basin, and the A6 and Glenshane; and historical sites and tourism in the area. I am only learning of the application just now and it's damaging impacts, primarily due to the lack of visualisations provided by the applicant demonstrating the true impact the windfarm will have on the area.

NO - to windfarms on our Sperrins landscapes 🙄

NO - to renewables that cause damage to our historical sites and heritage 🙄

I support the Planners recommendations to Refuse this application.

Name: Lorraine McGleenon

Address: The Lodge Cappry Ballybofey Donegal



Laura Crawford

From: Ann Murphy [REDACTED]
Sent: 24 October 2023 22:57
To: Planning
Subject: Wind farm refusal

Re. Application Ref: LA01/2019/0922/F - Magheramore windfarm.

I wish to object outright to the above application due to the adverse impact this will have on Dungiven, surrounding areas and throughout the Roe Basin. I am only learning of the application just now and it's impact, primarily due to the lack of visualisations provided by the applicant demonstrating the impact the windfarm will have on the area.

My concerns are regarding the huge adverse impact the proposed development will have on: -

1. Dungiven and its setting/ Teeavan Hill is the southerly backdrop.
2. On the hugely popular Banagher Glen Nature Reserve which is a key and hugely popular amenity and leisure/ walking/ cycling area for locals and visitors from all over.
3. On key heritage features such as Dungiven Castle, Standing Stone, and Banagher Old Church, various megalithic tombs and stone circles.
4. Knock on effect the proposal will have on tourism in the area, employment and diversified income this provides for this rural area.(there is approx 350 tourism bedspaces within a 4.5mile radius of Dungiven - a testament to the high regard and value with which the scenery and heritage in the area is held). Tourism and Leisure in the area has expanded dramatically since the covid pandemic, and has HUGE further potential).
5. Impact on whole of Roe Valley Basin, which offers wide sweeping views of the proposed windfarm which have not been properly assessed - the tops of the blades of the proposed wind turbines will be 420 to 460m above sea level, higher than most of the immediately surrounding Sperrins mountains (Benbradagh ridgeline is 410m above sea level rising to 465m at its summit) - the windfarm will become the key dominant visual feature in the area and detract from the high scenic quality of the southern elevation of the whole Roe Basin.
6. Impact on the Sperrin's - the tops of the blades of the proposed wind turbines will be 420 to 460m above sea level, higher than most of the immediate surrounding Sperrins mountains (Benbradagh ridgeline is 410m above sea level rising to 465m at its summit) and the windfarm will become the key dominant visual feature in the area and detract from its high scenic quality of the Sperrins.
7. Impact on Roe valley Scenic Loop Drive - Teeavan Hill is essentially the end vista viewed from along the whole of the Ballyquinn Road when driving from Limavady to Dungiven on this popular route.
8. Impact on North Sperrins Scenic Drive which lists Banagher Glen and Dungiven as key stopping points.
9. The proximity of the 150m tall turbines to Banagher Glen Dam walk footpath (sometimes as little as 290m in places) will undoubtedly deter and result in many people avoiding and ceasing to use this key, hugely popular, highly accessible publicly-owned leisure and amenity space (wheelchair friendly, benches placed at regular intervals for older and younger! walkers), and will undoubtedly have knock-on consequences of negatively impacting health outcomes and increasing social isolation (both of which the government is keen to reduce in rural areas). I walk here on a regular basis primarily because of its beauty and unspoilt countryside. Furthermore the noise from large turbines is excessive and can be detrimental to locals if exposed to this low frequency on a regular basis.
10. Potential risks and impact on the reservoir as the primary source of fresh water provision for the whole of the Northwest (no consideration has been given to micro-particle cast-off from the blades nor oil dispersal/ leakage being thrown from such close and a high level)..
11. No assessment of cumulative impact showing inclusion of Althahullion and Glenconway windfarm, the largest in N.Ireland.
12. Adverse visual impact on main A6 route linking the east and west of the province, a main artery for tourism and link though to North West/ Donegal etc

Personally speaking I feel wind farms reduce landscape value, kill birds and compromise wildlife habitat. We choose to walk in areas where the scenery, wild landscapes and an unspoilt environment provide refuge from the stresses and strains of everyday life, whilst promoting physical, mental and emotional wellbeing.

Furthermore research shows electricity from turbines is unreliable and there are issues with storage options if any at all. Wind is an intermittent and unpredictable source of energy. Additionally there is no evidence that increasing the

number of windfarms will actually reduce CO2 emissions. Banagher/Magheramore/Dungiven is not a guinea pig for large companies to exploit, for their own financial gains to the detriment of its inhabitants. Only a few farmers will benefit from this, not the wider community!!!

Name: Emmet Daly

Address: 25 Carnanbane Road

Bt47 4sr

[Sent from Yahoo Mail for iPhone](#)

Laura Crawford

From: ANDREA JOHNSTON [REDACTED]
Sent: 24 October 2023 22:59
To: Planning
Subject: Fwd: Fw: OBJECTION to Magheramore Windfarm – Application Ref: LA01/2019/0922/F

----- Original Message -----

From: "ANDREA JOHNSTON" [REDACTED]
To: planning@causewaycoastandglens.gov.uk
Sent: Tuesday, 24 Oct, 23 At 22:51
Subject: Fwd: Fw: OBJECTION to Magheramore Windfarm – Application Ref: LA01/2019/0922/F

OBJECTION to Magheramore Windfarm – Application Ref: LA01/2019/0922/F

I object outright to the above application due to the adverse impact it will have on character of Dungiven and surrounding areas, the Sperrins AONB, Banagher Glen Nature Reserve and Dam, throughout the Roe Valley Basin, and the A6 and Glenshane; and historical sites and tourism in the area. I am only learning of the application just now and it's damaging impacts, primarily due to the lack of visualisations provided by the applicant demonstrating the true impact the windfarm will have on the area.

NO - to windfarms on our Sperrins landscapes 😞

NO - to renewables that cause damage to our historical sites and heritage 😞

I support the Planners recommendations to Refuse this application.

Name: Elva Johnston

Address: 9 Knockgreenan Park Omagh BT790DD

Laura Crawford

From: Paddy Mackle [REDACTED]
Sent: 25 October 2023 00:00
To: Planning
Subject: Subject: OBJECTION to Magheramore Windfarm – Application Ref: LA01/2019/0922/F

OBJECTION to Magheramore Windfarm – Application Ref: LA01/2019/0922/F

I object outright to the above application due to the adverse impact it will have on character of Dungiven and surrounding areas, the Sperrins AONB, Banagher Glen Nature Reserve and Dam, throughout the Roe Valley Basin, and the A6 and Glenshane; and heritage sites and tourism in the area. I am only learning of the application just now and it's damaging impacts, primarily due to the lack of visualisations provided by the applicant demonstrating the true impact the windfarm will have.

NO - to renewables that will cause damage to sensitive and important landscapes, historical sites and heritage

I support the Planners recommendations to REFUSE this application.

Name: Paddy Mackle

Address: 165 Main Street, Dungiven, BT47 4LQ

Sent from my iPhone

Laura Crawford

From: Standing OurGround [REDACTED]
Sent: 25 October 2023 00:05
To: Planning
Subject: Objection to LA01/2019/0922/F
Attachments: planning Causeway Coast and Glens.odt

Please find attached our objection to LA01/2019/0922/F

We are a group of women of all ages and backgrounds from various townlands and parishes throughout the Sperrin's AONB who wish to object to the industrialisation and destruction of our precious landscape.

Kind Regards

Women of the Sperrins
Sent from [Outlook](#)

planning@causewaycoastandglens.gov.uk

OBJECTION to Magheramore Windfarm – Application Ref: LA01/2019/0922/F

We object outright to the above application due to the adverse impact it will have on character of Dungiven and surrounding areas, the Sperrin's AONB, Banagher Glen Nature Reserve and Dam, throughout the Roe Valley Basin, and the A6 and Glenshane, and historical sites and tourism in the area.

Why are we damaging the natural environment of an area that helps capture carbon? There is an eagerness to damage the very natural environmental ability of an area that helps capture carbon such as this, to achieve renewable targets, while at the same time threatening habitats and wildlife and restricting biodiversity. Not only is there a natural ability to capture and store carbon but a sanctuary for wildlife and habitats.

“Neither can we find any information as to CE markings on all materials used throughout the wind farm. However even before the blades start spinning – the average wind farm clocks up thousands of tonnes of CO2 emissions: “embedded” in thousands of tonnes of steel and concrete. So, every wind farm starts with its CO2 abatement ledger in the negative. A large quantity of concrete is poured followed by steelwork and now the steel work requiring in excess of sixty lorries full of concrete. Cement is one of the worst elements created by man as regards carbon footprint and yet we are told by government and developers how green wind farms are because the wind is free. Bases which will never be removed but simply covered over at the end of the wind farms life. The damage to the eco system, water runoff and the peat moorland that it displaces will remain for millennia.

There is no disclosure of just how much CO2 goes to build one of these things.

So, what's the carbon foot print of a wind turbine with 45 tons of rebar & 481m3 of concrete?

Its carbon footprint is massive – try 241.85 tons of CO2.

Here's the breakdown of the CO2 numbers.

To create a 1,000 Kg of pig iron, you start with 1,800 Kg of iron ore, 900 Kg of coking coal 450 Kg of limestone. The blast furnace consumes 4,500 Kg of air. The temperature at the core of the blast furnace reaches nearly 1,600 degrees C (about 3,000 degrees F).

The pig iron is then transferred to the basic oxygen furnace to make steel.

1,350 Kg of CO2 is emitted per 1,000 Kg pig iron produced.

A further 1,460 Kg CO2 is emitted per 1,000 Kg of Steel produced so all up 2,810 Kg CO2 is emitted.

45 tons of rebar (steel) are required so that equals 126.45 tons of CO2 are emitted. To create a 1,000 Kg of cement. Calcium carbonate (60%), silicon (20%), aluminium (10%), iron (10%) and very small amounts of other ingredients are heated in a large kiln to over 1,500 degrees C to convert the raw materials into clinker. The clinker is then interground with other ingredients to produce the final cement product. When cement is mixed with water, sand and gravel forms the rock-like mass know as concrete.

An average of 927 Kg of CO2 is emitted per 1,000 Kg of cement. On average, concrete has 10% cement, with the balance being gravel (41%), sand (25%), water (18%) and air (6%). One cubic metre of concrete weighs approx. 2,400 Kg so approx. 240 Kg of CO2 is emitted for every cubic metre.

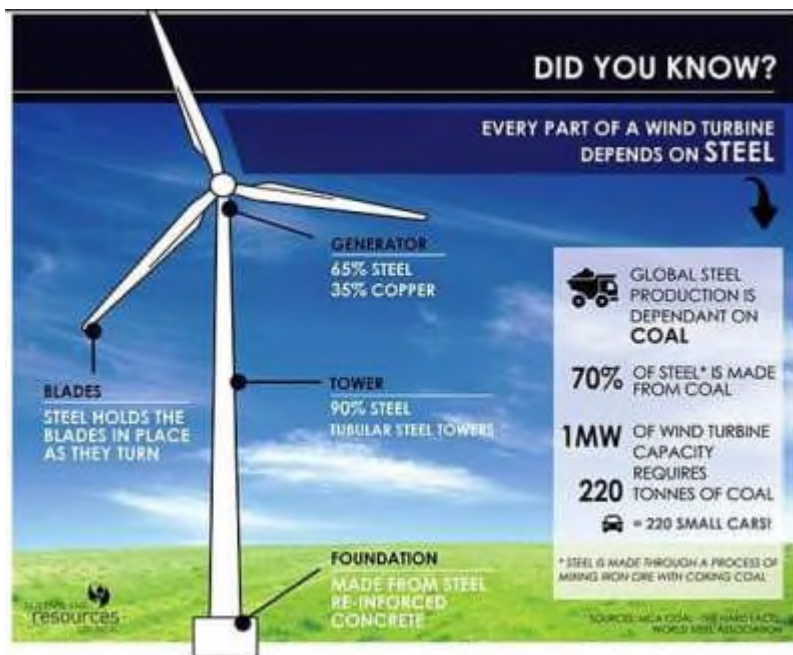
481m3 of concrete are required so that equals 115.4 tons of CO2 are emitted.

Now we have not included the emissions of the mining of the raw materials or the transportation of the fabricated materials to the turbine site so the emission calculation above would be on the low end at best.

Extra stats about wind turbines we not told about:

The average towering wind turbine previously installed now is over 80 metres in height. The rotor assembly for one turbine – that’s the blades and hub – weighs over 22,000 Kg and the nacelle, which contains the generator components, weighs over 52,000 Kg.

All this stands on a concrete base constructed from 45,000 Kg of reinforcing rebar which also contains over 481 cubic metres of concrete (that’s over 481,000 litres of concrete – about 20% of the volume of an Olympic swimming pool). **So, the stats for the proposed Magheramore Windfarm 6 Turbines at 149.9m high would far exceed the above.**



Each turbine blade is made of glass fibre reinforced plastics, (GRP), i.e. glass fibre reinforced polyester or epoxy and on average each turbine blade weighs around 7,000 Kg each.


Each turbine has three blades so there’s 21,000 Kgs of GRP and each blade in this case has rotor diameter of 112m

A typical wind farm can extend over 101 hectares of land (1.01 Km²).

Each and every wind turbine has a magnet made of a metal called neodymium. There are 2,500 Kg of it in each of the behemoths that have just gone up around Australia. The mining and refining of [neodymium is so dirty and toxic](#) – involving repeated boiling in acid, with radioactive thorium as a waste product – that only one country does it – China..

Neodymium is commonly used as part of a Neodymium-Iron-Boron alloy (Nd₂Fe₁₄B) which, thanks to its tetragonal crystal structure, is used to make the most powerful magnets in the world. Electric motors and generators rely on the basic principles of electromagnetism, and the stronger the magnets they use, the more efficient they can be. It’s been used in small quantities in common technologies for quite a long time – hi-fi speakers, hard drives and lasers, for example. But only with the rise of alternative energy solutions has neodymium really come to prominence, for use in hybrid

cars and wind turbines. A direct-drive permanent-magnet generator for a top capacity wind turbine would use 4,400lb of neodymium-based permanent magnet material. There's not one step of the rare earth mining process that is not disastrous for the environment. Ores are being extracted by pumping acid into the ground, and then they are processed using more acid and chemicals.



<http://www.nrmca.org/sustainability/CONCRETE%20CO2%20FACT%20SHEET%20FEB%202012.pdf>
[ps://www.ipcc-nggip.iges.or.jp/public/2006gl/pdf/3_Volume3/V3_4_Ch4_Metal_Industry.pdf](http://www.ipcc-nggip.iges.or.jp/public/2006gl/pdf/3_Volume3/V3_4_Ch4_Metal_Industry.pdf)

All this for an intermittent highly unreliable energy source.

And we haven't even considered the manufacture of the thousands of pylons and tens of thousands of kilometres of transmission wire needed to get the power to the grid. And what about the land space needed for these 33 Turbines not only destroying everything in their midst beneath, above and around them.

Wind turbines and their associated infrastructure — notably power lines and towers — are among the fastest-growing threats to birds and bats. We estimate that hundreds of thousands of birds and bats die every year when they accidentally collide with turbine blades. Fragile-bodied bats can even succumb to the pressures created when the giant turbine blades pass through the air, a phenomenon known as barotrauma. Associated power lines and towers, which [carry the electrical power generated by wind turbines](#) into the grid, will kill an additional millions of birds every year through collisions and electrocutions. Furthermore, wind energy development can also contribute to habitat loss and road and other infrastructure construction, all of which can have significant impacts on birds.

When it comes to wind energy, siting is everything. When wind energy projects are located in or near major migratory routes, stopover sites, or key breeding or foraging areas, the losses are expected to be great we believe that such high-risk areas should be avoided at all costs.

The Environmental Assessments should take into consideration that animal populations affected by wind turbines might not be just local.

"If you only consider local birds in an environmental assessment, and not those migrated into the area. you're not really evaluating the effect that facility may have on the entire population,

Wind farm developments in AONBs should be avoided where they will be damaging due to: • • •
Habitat loss and hydrological disruption by installing turbines. The loss of associated sensitive species, some of which occur in internationally or nationally important populations outwith the protected area network. The associated release of carbon, which significantly reduces the carbon saving benefits of renewable wind development.

There are, however, some areas that are not designated for their nature conservation interests and yet support important bird populations and/or habitat communities.

You see, renewables such as [wind turbines](#) will incur far more carbon dioxide emissions in their manufacture and installation than what their operational life will ever save.

We ask the question doesn't the "cure" of using wind turbines sound worse than the problem? A bit like amputating your leg to "cure" you're in-growing toenail?

The Sperrin's AONB landscapes should be valued and protected as environmental, cultural and recreational assets, this industrial development, would be severely injurious to the integrity of the Sperrin AONB and would become a dominant visual feature in the area, and detract from the high scenic quality of the Sperrin's.

The proximity of 149.9m tall turbines to Banagher Glen Dam walk footpath will undoubtedly deter and result in many people avoiding this hugely popular, highly accessible publicly owned and amenity space and without doubt have serious consequences impacting on the majority of those walking for health reasons, those who enjoy the peace and tranquillity that exists.

We have only learned of this application and cannot believe that once more the threat of industrialisation of the Sperrin's AONB is being considered.

Approval of this application would in no doubt undermine the significant public and community investment already made in tourism development in the Sperrin's, and the economic value that recreation and tourism brings to the Sperrin's AONB. These recreational and tourist uses are highly sustainable and are continually functioning as strong economic generators without significant landscape degradation and there is a much wider spread of return to the local and national community in both financial and employment terms.

We fully support the Planners recommendations to refuse this application.

We are a group of women of all ages and backgrounds from various townlands and neighbouring parishes throughout the Sperrin's AONB who strongly object to the industrialisation and destruction of this beautiful area

Name: Standing Our Ground: Women of the Sperrin's

Laura Crawford

From: Colm McKenna [REDACTED]
Sent: 25 October 2023 00:17
To: Planning
Subject: Objection to LA01/2019/0922/F
Attachments: planning objection.odt

Please find attached my very strong objection to proposed windfarm in Sperrins AONB

Yours sincerely Colm McKenna

Sent from [Outlook](#)

planning@causewaycoastandglens.gov.uk

OBJECTION to Magheramore Windfarm – Application Ref: LA01/2019/0922/F

We object outright to the above application due to the adverse impact it will have on character of Dungiven and surrounding areas, the Sperrin's AONB, Banagher Glen Nature Reserve and Dam, throughout the Roe Valley Basin, and the A6 and Glenshane, and historical sites and tourism in the area.

Why are we damaging the natural environment of an area that helps capture carbon? There is an eagerness to damage the very natural environmental ability of an area that helps capture carbon such as this, to achieve renewable targets, while at the same time threatening habitats and wildlife and restricting biodiversity. Not only is there a natural ability to capture and store carbon but a sanctuary for wildlife and habitats.

The Sperrin's AONB landscapes should be valued and protected as environmental, cultural and recreational assets, this industrial development, would be severely injurious to the integrity of the Sperrin AONB and would become a dominant visual feature in the area, and detract from the high scenic quality of the Sperrin's.

The proximity of 149.9m tall turbines to Banagher Glen Dam walk footpath will undoubtedly deter and result in many people avoiding this hugely popular, highly accessible publicly owned and amenity space and without doubt have serious consequences impacting on the majority of those walking for health reasons, those who enjoy the peace and tranquillity that exists.

We have only learned of this application and cannot believe that once more the threat of industrialisation of the Sperrin's AONB is being considered.

Approval of this application would in no doubt undermine the significant public and community investment already made in tourism development in the Sperrin's, and the economic value that recreation and tourism brings to the Sperrin's AONB. These recreational and tourist uses are highly sustainable and are continually functioning as strong economic generators without significant landscape degradation and there is a much wider spread of return to the local and national community in both financial and employment terms.

As some of these footpats/walks are part of the NI Quality Walk compromising the character and receptor experience for anyone using the location will be adversely impacted upon.

The proposed application will adversely impact on the upland character of this popular rural tourist destination and will fail to integrate with the local typography.

The proposed windfarm will irreversibly damage the character and appearance of this landscape, with this proposed industrial development just adding to significant cumulative impacts on the wider environment. Removal of any hedgerows is unacceptable as the damage to the flora and fauna of this upland area cannot be mitigated against

We fully support the Planners recommendations to refuse this application.

Colm Mckenna

Laura Crawford

From: MARY B MCKENNA [REDACTED]
Sent: 25 October 2023 00:22
To: Planning
Subject: Objection to LA01/2019/0922/F
Attachments: planning objection.odt

To Whom It May Concern

Please find attached my objection to LA01/2019/0922/F

Regards

Mary McKenna

planning@causewaycoastandglens.gov.uk

OBJECTION to Magheramore Windfarm – Application Ref: LA01/2019/0922/F

We object outright to the above application due to the adverse impact it will have on character of Dungiven and surrounding areas, the Sperrin's AONB, Banagher Glen Nature Reserve and Dam, throughout the Roe Valley Basin, and the A6 and Glenshane, and historical sites and tourism in the area.

Why are we damaging the natural environment of an area that helps capture carbon? There is an eagerness to damage the very natural environmental ability of an area that helps capture carbon such as this, to achieve renewable targets, while at the same time threatening habitats and wildlife and restricting biodiversity. Not only is there a natural ability to capture and store carbon but a sanctuary for wildlife and habitats.

The Sperrin's AONB landscapes should be valued and protected as environmental, cultural and recreational assets, this industrial development, would be severely injurious to the integrity of the Sperrin AONB and would become a dominant visual feature in the area, and detract from the high scenic quality of the Sperrin's.

The proximity of 149.9m tall turbines to Banagher Glen Dam walk footpath will undoubtedly deter and result in many people avoiding this hugely popular, highly accessible publicly owned and amenity space and without doubt have serious consequences impacting on the majority of those walking for health reasons, those who enjoy the peace and tranquillity that exists.

We have only learned of this application and cannot believe that once more the threat of industrialisation of the Sperrin's AONB is being considered.

Approval of this application would in no doubt undermine the significant public and community investment already made in tourism development in the Sperrin's, and the economic value that recreation and tourism brings to the Sperrin's AONB. These recreational and tourist uses are highly sustainable and are continually functioning as strong economic generators without significant landscape degradation and there is a much wider spread of return to the local and national community in both financial and employment terms.

As some of these footpaths/walks are part of the NI Quality Walk compromising the character and receptor experience for anyone using the location will be adversely impacted upon.

The proposed application will adversely impact on the upland character of this popular rural tourist destination and will fail to integrate with the local typography.

The proposed windfarm will irreversibly damage the character and appearance of this landscape, with this proposed industrial development just adding to significant cumulative impacts on the wider environment. Removal of any hedgerows is unacceptable as the damage to the flora and fauna of this upland area cannot be mitigated against

We fully support the Planners recommendations to refuse this application.

Mary Mckenna

Laura Crawford

From: mc kay family butchers [REDACTED]
Sent: 25 October 2023 00:44
To: Planning
Subject: OBJECTION to Magheramore Windfarm – Application Ref: LA01/2019/0922/F

OBJECTION to Magheramore Windfarm – Application Ref: LA01/2019/0922/F

I object outright to the above application due to the adverse impact it will have on character of Dungiven and surrounding areas, the Sperrins AONB, Banagher Glen Nature Reserve and Dam, throughout the Roe Valley Basin, and the A6 and Glenshane; and heritage sites and tourism in the area. I am only learning of the application just now and it's damaging impacts, primarily due to the lack of visualisations provided by the applicant demonstrating the true impact the windfarm will have.

NO - to renewables that will cause damage to sensitive and important landscapes, historical sites and heritage 😞

I support the Planners recommendations to REFUSE this application.

Name: Fergal McKay

Address:
McKay Family Butchers
154 Main Street
Dungiven
BT47 4AF

Regards
Fergal McKay
McKay Family Butchers
Ballycastle and Dungiven

Laura Crawford

From: Sophie Laird [REDACTED]
Sent: 25 October 2023 04:52
To: Planning
Subject: Re. Application Ref: LA01/2019/0922/F - Magheramore windfarm.

Dear Whom it may concern,

I object outright to the above application due to the adverse impact it will have on Dungiven, surrounding areas and throughout the Roe Basin. I am only learning of the application just now and it's impact, primarily due to the lack of visualisations provided by the applicant demonstrating the impact the windfarm will have on the area. My concerns are regarding the huge adverse impact the proposed development will have on: -

1. Dungiven and its setting/ Teeavan Hill is the southerly backdrop.
2. On the hugely popular Banagher Glen Nature Reserve which is a key and hugely popular amenity and leisure/ walking/ cycling area for locals and visitors from all over.
3. On key heritage features such as Dungiven Castle, Standing Stone, and Banagher Old Church, various megalithic tombs and stone circles.
4. Knock on effect the proposal will have on tourism in the area and the employment and important form of diversified income this provides for this rural area.. (there is approx 350 tourism bedspaces within a 4.5mile radius of Dungiven - a testament to the high regard and value with which the scenery and heritage in the area is held). Tourism and Leisure in the area has expanded dramatically since the covid pandemic, and has HUGE further potential).
5. Impact on whole of Roe Valley Basin, which offers wide sweeping views of the proposed windfarm which have not been properly assessed - the tops of the blades of the proposed wind turbines will be 420 to 460m above sea level, higher than most of the immediately surrounding Sperrins mountains (Benbradagh ridgeline is 410m above sea level rising to 465m at its summit) - the windfarm will become the key dominant visual feature in the area and detract from the high scenic quality of the southern elevation of the whole Roe Basin.
6. Impact on the Sperrins - the tops of the blades of the proposed wind turbines will be 420 to 460m above sea level, higher than most of the immediate surrounding Sperrins mountains (Benbradagh ridgeline is 410m above sea level rising to 465m at its summit) and the windfarm will become the key dominant visual feature in the area and detract from its high scenic quality of the Sperrins.
7. Impact on Roe valley Scenic Loop Drive - Teeavan Hill is essentially the end vista viewed from along the whole of the Ballyquinn Road when driving from Limavady to Dungiven on this popular route.
8. Impact on North Sperrins Scenic Drive which lists Banagher Glen and Dungiven as key stopping points.
9. The proximity of the 150m tall turbines to Banagher Glen Dam walk footpath (sometimes as little as 290m in places) will undoubtedly deter and result in many people avoiding and ceasing to use this key, hugely popular, highly accessible publicly-owned leisure and amenity space (wheelchair friendly, benches placed at regular intervals for older and younger! walkers), and will undoubtedly have knock-on consequences of negatively impacting health outcomes and increasing social isolation (both of which the government is keen to reduce in rural areas).
10. Potential risks and impact on the reservoir as the primary source of fresh water provision for the whole of the Northwest (no consideration has been given to micro-particle cast-off from the blades nor oil dispersal/ leakage being thrown from such close and a high level)..

11. No assessment of cumulative impact showing inclusion of Althahullion and Glenconway windfarm, the largest in N.Ireland.

12. Adverse visual impact on main A6 route linking the east and west of the province, a main artery for tourism and link though to NorthWest/ Donegal etc

Name: Sophie Laird

Address: 32 Dublin Road Omagh

Postcode: BT78 1HE

Kind regards,
Sophie

Laura Crawford

From: Mairead Conwell [REDACTED]
Sent: 25 October 2023 05:40
To: Planning
Subject: OBJECTION to Magheramore Windfarm – Application Ref: LA01/2019/0922/F

I object outright to the above application due to the adverse impact it will have on character of Dungiven and surrounding areas, the Sperrins AONB, Banagher Glen Nature Reserve and Dam, throughout the Roe Valley Basin, and the A6 and Glenshane; and historical sites and tourism in the area. I am only learning of the application just now and it's damaging impacts, primarily due to the lack of visualisations provided by the applicant demonstrating the true impact the windfarm will have on the area.

NO - to windfarms on our Sperrins landscapes 🙄

NO - to renewables that cause damage to our historical sites and heritage 🙄

I support the Planners recommendations to Refuse this application.

Name: Mairead Conwell

Address: 22 Aughabrack Road, Donemanagh, Strabane, Co Tyrone

Laura Crawford

From: Paddy Conwell [REDACTED]
Sent: 25 October 2023 05:41
To: Planning
Subject: OBJECTION to Magheramore Windfarm – Application Ref: LA01/2019/0922/F

To whom this may concern

I object outright to the above application due to the adverse impact it will have on character of Dungiven and surrounding areas, the Sperrins AONB, Banagher Glen Nature Reserve and Dam, throughout the Roe Valley Basin, and the A6 and Glenshane; and historical sites and tourism in the area.

I am only learning of the application just now and it's damaging impacts, primarily due to the lack of visualisations provided by the applicant demonstrating the true impact the windfarm will have on the area.

NO - to windfarms on our Sperrins landscape

These windfarms cause untold environmental damage, I would ask the question why aren't these built off shore ?

I support the Planners recommendations to Refuse this application.

Name: Patrick Conwell

Address: 419a Foreglen Road, Dungiven, Co Derry

Sent from [Outlook for Android](#)

Laura Crawford

From: clare teer [REDACTED]
Sent: 25 October 2023 05:59
To: Planning
Subject: OBJECTION to Magheramore Windfarm – Application Ref: LA01/2019/0922/F

I object outright to the above application due to the adverse impact it will have on character of Dungiven and surrounding areas, the Sperrins AONB, Banagher Glen Nature Reserve and Dam, throughout the Roe Valley Basin, and the A6 and Glenshane; and historical sites and tourism in the area. I am only learning of the application just now and it's damaging impacts, primarily due to the lack of visualisations provided by the applicant demonstrating the true impact the windfarm will have on the area.

NO - to windfarms on our Sperrins landscapes 😞

NO - to renewables that cause damage to our historical sites and heritage 😞

I support the Planners recommendations to Refuse this application.

Name: Clare Teer

Address: 5 Sandyknowes Grove, Newtownabbey BT36 5DG, UK

Laura Crawford

From: fearghal mcreynolds [REDACTED]
Sent: 25 October 2023 06:01
To: Planning
Subject: Objection

OBJECTION to Magheramore Windfarm – Application Ref: LA01/2019/0922/F

I object outright to the above application due to the adverse impact it will have on character of Dungiven and surrounding areas, the Sperrins AONB, Banagher Glen Nature Reserve and Dam, throughout the Roe Valley Basin, and the A6 and Glenshane; and heritage sites and tourism in the area. I am only learning of the application just now and it's damaging impacts, primarily due to the lack of visualisations provided by the applicant demonstrating the true impact the windfarm will have.

NO - to renewables that will cause damage to sensitive and important landscapes, historical sites and heritage 😞

I support the Planners recommendations to REFUSE this application.

Name: Fearghal McReynolds

Address: 30 O'Cahan Place, Dungiven. BT47 4SX

Kind Regards

Fearghal McReynolds

From: fearghal mcreynolds [REDACTED]
Sent: 25 October 2023 06:03
To: Planning
Subject: Objection

OBJECTION to Magheramore Windfarm – Application Ref: LA01/2019/0922/F

I object to the above application due to the adverse impact it will have on Dungiven and surrounding areas, the Sperrins AONB, Banagher Glen and Dam, The Glenshane, and throughout the Roe Valley Basin; and historical sites and tourism in the area. I am only learning of the application just now and it's impact, primarily due to the lack of visualisations provided by the applicant demonstrating the true impact the windfarm will have on the area.

I hope that my concerns, as detailed below, and those of others being expressed just now, will be given due and proper/ equal consideration.

My concerns are regarding the huge adverse impact the proposed development will have on:

1. Dungiven - it's character and setting - Teeavan Hill where the proposed development is sited, is the southern backdrop for the whole of Dungiven.
2. Key heritage features such as Dungiven Castle, Standing Stone, and Banagher Old Church, various archaeological monuments and stone circles, and Glor Dhun Geimhin Heritage Trail, (all of these are also identified as Tourism assets).
3. The Sperrins AONB - the tops of the blades of the proposed wind turbines will be 420 to 460m AOD, higher than most of the immediately surrounding mountains (390-407m AOD) and thus the windfarm will become the key dominant visual feature in the area, destroying and upsetting the current natural composition of Sperrins, and damaging the overall high scenic quality.
4. The proposal (with tops of blades at 420 to 460m AOD) will dominate and compete with Benbradagh, the highest and most striking landmark in the wider area, whose ridgeline is 410m AOD rising to 465m at its summit.
5. The whole south elevation/ edge of the Roe Valley Basin, visible for miles, offering wide sweeping views of the proposed windfarm - all of which have not been properly assessed. The tops of the blades of the proposed turbines will be 420 to 460m AOD, higher than the immediately surrounding Sperrin mountains. The windfarm will become the key dominant visual feature and detract from the current high scenic quality of the southern 'elevation' of the whole Roe Valley Basin and other key landmarks.
6. Main A6 route linking the east and west of the province -a main artery for tourism and links to NorthWest/ Donegal etc - especially the wide sweeping views when travelling westwards over The Glenshane.
7. Impact on views along the whole of the Ballyquin Road - Teeavan Hill is essentially the end vista when driving from Limavady.... and this road the Roe Valley Scenic (Loop) Drive.
8. Banagher Glen (Dam) Nature Reserve and walks – ice throw and noise – on a key and hugely popular amenity and leisure/ walking/ cycling area for locals and visitors from all over. The proximity of the turbines to the footpath (sometimes as little as 290m in places) will deter people from using and enjoying to use this key, highly accessible publicly-owned leisure and amenity space and will have consequences of health outcomes and social isolation.
9. Knock-on effect the proposal will have on tourism in the area and the employment and important form of diversified income this provides for this rural area.. (there is approx 420+ tourism bedspaces within a 4.5mile radius of Dungiven - a testament to the high regard and value with which the scenery and heritage in the area is held). Tourism and Leisure in the area has expanded dramatically since the covid pandemic, and has HUGE

further potential. The developer has not submitted anything by way of an objective Tourism Impact Assessment, instead putting the onus on Planners and the community to provide an objective assessment. (For note - adverse visual impact on the Sperrins AONB as impacting Tourism Assets and potential growth of same was cited as a determining factor in PAC Report ref: 2018/C007: Draperstown/ Broughderg).

10. Lack of objective detail/ assessment regarding economic impacts and benefit - thus impossible to make any true assessment regarding the figures. Impossible to fully weigh up economic impacts to the town without inclusion of a Tourist Impact Assessment.

11. No assessment of cumulative impact showing inclusion of Althahullion and Glenconway windfarm, the largest in N.Ireland.

12. Impact on North Sperrins Scenic Drive which lists Banagher Glen and Dungiven as key stopping points.

13. Impact on key walking routes - the Ulster Way, and Banagher Glen, Dam and Forest. Evidence indicates walkers are "sensitive" to and avoid walking in areas where there are turbines. (This was deemed as "likely to detract from the outdoor recreation experience" and "significantly compromise the value of the affected part of the (Sperrins) AONB as a TA (Tourism Asset) and thus be contrary to Policy TSM 8, in PAC Report ref: 2018/C007: Draperstown/ Broughderg).

14. Potential risks and impact on Banagher Dam reservoir as the primary source of fresh water provision for the whole of the Northwest (no consideration has been given to micro-particle cast-off from the blades nor oil dispersal/ leakage being thrown from such close and a high level).

I support the Planners recommendations to REFUSE this application.

Name: Fearghal McReynolds

Address: 30 O'Cahan Place. Dungiven. BT47 4SX

Kind Regards

Fearghal McReynolds

Laura Crawford

From: Christine Quinn [REDACTED]
Sent: 25 October 2023 07:02
To: Planning

EMAIL SUBJECT - OBJECTION to Magheramore Windfarm – Application Ref: LA01/2019/0922/F

I object outright to the above application due to the adverse impact it will have on character of Dungiven and surrounding areas, the Sperrins AONB, Banagher Glen Nature Reserve and Dam, throughout the Roe Valley Basin, and the A6 and Glenshane; and historical sites and tourism in the area. I am only learning of the application just now and it's damaging impacts, primarily due to the lack of visualisations provided by the applicant demonstrating the true impact the windfarm will have on the area.

NO - to windfarms on our Sperrins landscapes 😞

NO - to renewables that cause damage to our historical sites and heritage 😞

I support the Planners recommendations to Refuse this application.

Name: Mairead Conwell

Address: 22 Aughabrack Road, Donemanagh , Strabane Co Tyrone

Sent from [Outlook for Android](#)

Laura Crawford

From: Ciara Devine [REDACTED]
Sent: 25 October 2023 07:39
To: Planning
Subject: OBJECTION To Magheramore Windfarm - Application Ref: LA01/2019/0922/F

I object outright to the application LA01/2019/0922/F due to the adverse impact it will have on the character of Dungiven and surrounding areas, the Sperrins AONB, Banagher Glen Nature Reserve and Dam, throughout the Roe Valley Basin, and the A6 and Glenshane; and historical sites and tourism in the area. I am only learning of the application and it's damaging impacts, primarily due to the lack of visualisations provided by the applicant demonstrating the true impact the windfarm will have on the area.

I support the Planners recommendations to Refuse this application.

Regards,

Name: Ciara Devine

Address: 295 Lisnaragh Road, Donemana, Strabane, BT820SE

Laura Crawford

From: Catherine Mazs [REDACTED]
Sent: 25 October 2023 08:00
To: Planning

EMAIL SUBJECT - OBJECTION to Magheramore Windfarm – Application Ref: LA01/2019/0922/F

I object outright to the above application due to the adverse impact it will have on character of Dungiven and surrounding areas, the Sperrins AONB, Banagher Glen Nature Reserve and Dam, throughout the Roe Valley Basin, and the A6 and Glenshane; and historical sites and tourism in the area. I am only learning of the application just now and it's damaging impacts, primarily due to the lack of visualisations provided by the applicant demonstrating the true impact the windfarm will have on the area.

NO - to windfarms on our Sperrins landscapes 😞

NO - to renewables that cause damage to our historical sites and heritage 😞

I support the Planners recommendations to Refuse this application.

Name: Catherine Mazs
147 Bangor Rd, Newtownards BT23 7AU, UK

Laura Crawford

From: Nuala Finch [REDACTED]
Sent: 25 October 2023 08:14
To: Planning
Subject: OBJECTION to Magheramore Windfarm – Application Ref: LA01/2019/0922/F

Good Morning,

I object outright to the above application due to the adverse impact it will have on character of Dungiven and surrounding areas, the Sperrins AONB, Banagher Glen Nature Reserve and Dam, throughout the Roe Valley Basin, and the A6 and Glenshane; and historical sites and tourism in the area. I am only learning of the application just now and it's damaging impacts, primarily due to the lack of visualisations provided by the applicant demonstrating the true impact the windfarm will have on the area.

NO - to windfarms on our Sperrins landscapes

NO - to renewables that cause damage to our historical sites and heritage

I support the Planners recommendations to Refuse this application.

Name: Nuala Finch

Address: 9 Brooklands Grange, Dunmurry Lane,

Sent from [Outlook for Android](#)

Laura Crawford

From: FIONA MC ANDREW [REDACTED]
Sent: 25 October 2023 08:18
To: Planning
Subject: OBJECTION to Magheramore Windfarm – Application Ref: LA01/2019/0922/F

To whom it may concern,

I object outright to the above application due to the adverse impact it will have on character of Dungiven and surrounding areas, the Sperrins AONB, Banagher Glen Nature Reserve and Dam, throughout the Roe Valley Basin, and the A6 and Glenshane; and historical sites and tourism in the area. I am only learning of the application just now and it's damaging impacts, primarily due to the lack of visualisations provided by the applicant demonstrating the true impact the windfarm will have on the area.

NO - to windfarms on our Sperrins landscapes 😞

NO - to renewables that cause damage to our historical sites and heritage 😞

I support the Planners recommendations to Refuse this application.

Name: Fiona Mc Andrew

Address: 13 Drumbear wood, Monaghan

Sent from [Outlook for Android](#)

From: Cat McR [REDACTED]
Sent: 25 October 2023 08:34
To: Planning
Subject: OBJECTION to Magheramore Windfarm – Application Ref: LA01/2019/0922/F

OBJECTION to Application Ref: LA01/2019/0922/F - Magheramore windfarm

I object to the above application due to the adverse impact it will have on Dungiven and surrounding areas, the Sperrins AONB, Banagher Glen and Dam, The Glenshane, and throughout the Roe Valley Basin; and historical sites and tourism in an area. I am only learning of the application just now and it's impact, primarily due to the lack of visualisations provided by the applicant demonstrating the true impact the windfarm will have on the area.

I hope that my concerns, as detailed below, and those of others being expressed just now, will be given due and proper/ equal consideration.

My concerns are regarding the huge adverse impact the proposed development will have on:

1. Dungiven - it's character and setting - Teeavan Hill where the proposed development is sited, is the southern backdrop for the whole of Dungiven.
2. Key heritage features such as Dungiven Castle, Standing Stone, and Banagher Old Church, various archaeological monuments and stone circles, and Glor Dhun Geimhin Heritage Trail, (all of these are also identified as Tourism assets).
3. The Sperrins AONB - the tops of the blades of the proposed wind turbines will be 420 to 460m AOD, higher than most of the immediately surrounding mountains (390-407m AOD) and thus the windfarm will become the key dominant visual feature in the area, destroying and upsetting the current natural composition of Sperrins, and damaging the overall high scenic quality.
4. The proposal (with tops of blades at 420 to 460m AOD) will dominate and compete with Benbradagh, the highest and most striking landmark in the wider area, whose ridgeline is 410m AOD rising to 465m at its summit.
5. The whole south elevation/ edge of the Roe Valley Basin, visible for miles, offering wide sweeping views of the proposed windfarm - all of which have not been properly assessed. The tops of the blades of the proposed turbines will be 420 to 460m AOD, higher than the immediately surrounding Sperrin mountains. The windfarm will become the key dominant visual feature and detract from the current high scenic quality of the southern 'elevation' of the whole Roe Valley Basin and other key landmarks.
6. Main A6 route linking the east and west of the province -a main artery for tourism and links to NorthWest/ Donegal etc - especially the wide sweeping views when travelling westwards over The Glenshane.
7. Impact on views along the whole of the Ballyquin Road - Teeavan Hill is essentially the end vista when driving from Limavady.... and this road the Roe Valley Scenic (Loop) Drive.
8. Banagher Glen (Dam) Nature Reserve and walks – ice throw and noise – on a key and hugely popular amenity and leisure/ walking/ cycling area for locals and visitors from all over. Best practice

guidance states of separation distance The proximity of the turbines to the footpath (sometimes as little as 290m in places) will deter people from using and enjoying to use this key, highly accessible publicly-owned leisure and amenity space and will have consequences of health outcomes and social isolation.

9. Knock-on effect the proposal will have on tourism in the area and the employment and important form of diversified income this provides for this rural area.. (there is approx 420+ tourism bedspaces within a 4.5mile radius of Dungiven - a testament to the high regard and value with which the scenery and heritage in the area is held). Tourism and Leisure in the area has expanded dramatically since the covid pandemic, and has HUGE further potential. The developer has not submitted anything by way of an objective Tourism Impact Assessment, instead putting the onus on Planners and the community to provide an objective assessment. (For note - adverse visual impact on the Sperrins AONB as impacting Tourism Assets and potential growth of same was cited as a determining factor in PAC Report ref: 2018/C007: Draperstown/ Broughderg).
10. Lack of objective detail/ assessment regarding economic impacts and benefit - thus impossible to make any true assessment regarding the figures. Impossible to fully weigh up economic impacts to the town without inclusion of a Tourist Impact Assessment.
11. No assessment of cumulative impact showing inclusion of Althahullion and Glenconway windfarm, the largest in N.Ireland.
12. Impact on North Sperrins Scenic Drive which lists Banagher Glen and Dungiven as key stopping points.
13. Impact on key walking routes - the Ulster Way, and Banagher Glen, Dam and Forest. Evidence indicates walkers are “sensitive” to and avoid walking in areas where there are turbines. (This was deemed as “likely to detract from the outdoor recreation experience” and “significantly compromise the value of the affected part of the (Sperrins) AONB as a TA (Tourism Asset) and thus be contrary to Policy TSM 8, in PAC Report ref: 2018/C007: Draperstown/ Broughderg).
14. Potential risks and impact on Banagher Dam reservoir as the primary source of fresh water provision for the whole of the Northwest (no consideration has been given to micro-particle cast-off from the blades nor oil dispersal/ leakage being thrown from such close and a high level).

I support the Planners recommendations to REFUSE this application.

Catriona McReynolds,
97 Legavallon Road,
Dungiven

Laura Crawford

From: Bronagh Kearney [REDACTED]
Sent: 25 October 2023 08:41
To: Planning
Subject: OBJECTION to Magheramore Windfarm – Application Ref: LA01/2019/0922/F

OBJECTION to Magheramore Windfarm – Application Ref: LA01/2019/0922/F

I object outright to the above application due to the adverse impact it will have on character of Dungiven and surrounding areas, the Sperrins AONB, Banagher Glen Nature Reserve and Dam, throughout the Roe Valley Basin, and the A6 and Glenshane; and historical sites and tourism in the area. I am only learning of the application just now and it's damaging impacts, primarily due to the lack of visualisations provided by the applicant demonstrating the true impact the windfarm will have on the area.

NO - to windfarms on our Sperrins landscapes

NO - to renewables that cause damage to our historical sites and heritage

I support the Planners recommendations to Refuse this application.

Bronagh Kearney
100 Glenelly Road
Plumbridge
Co.Tyrone
BT79 8BP

Laura Crawford

From: Lynsey Doran [REDACTED]
Sent: 25 October 2023 08:54
To: Planning
Subject: OBJECTION to Magheramore Windfarm

EMAIL SUBJECT - OBJECTION to Magheramore Windfarm – Application Ref: LA01/2019/0922/F

I object outright to the above application due to the adverse impact it will have on character of Dungiven and surrounding areas, the Sperrins AONB, Banagher Glen Nature Reserve and Dam, throughout the Roe Valley Basin, and the A6 and Glenshane; and historical sites and tourism in the area. I am only learning of the application just now and it's damaging impacts, primarily due to the lack of visualisations provided by the applicant demonstrating the true impact the windfarm will have on the area.

NO - to windfarms on our Sperrins landscapes 😞

NO - to renewables that cause damage to our historical sites and heritage 😞

I support the Planners recommendations to Refuse this application.

Name: Lynsey Doran

Address: 14 Tullymally Road, Portaferry, Newtownards, BT22 1JX

Sent from my iPhone

Laura Crawford

From: olivia downey [REDACTED]
Sent: 25 October 2023 08:55
To: Planning
Subject: OBJECTION to Magheramore Windfarm – Application Ref: LA01/2019/0922/F

I object outright to the above application due to the adverse impact it will have on character of Dungiven and surrounding areas, the Sperrins AONB, Banagher Glen Nature Reserve and Dam, throughout the Roe Valley Basin, and the A6 and Glenshane; and historical sites and tourism in the area. I am only learning of the application just now and it's damaging impacts, primarily due to the lack of visualisations provided by the applicant demonstrating the true impact the windfarm will have on the area.

NO - to windfarms on our Sperrins landscapes 🙄

NO - to renewables that cause damage to our historical sites and heritage 🙄

I support the Planners recommendations to Refuse this application.

Name: Olivia Downey
Address: 13 Church Green Dromore BT25 1 LL

Sent from my iPhone